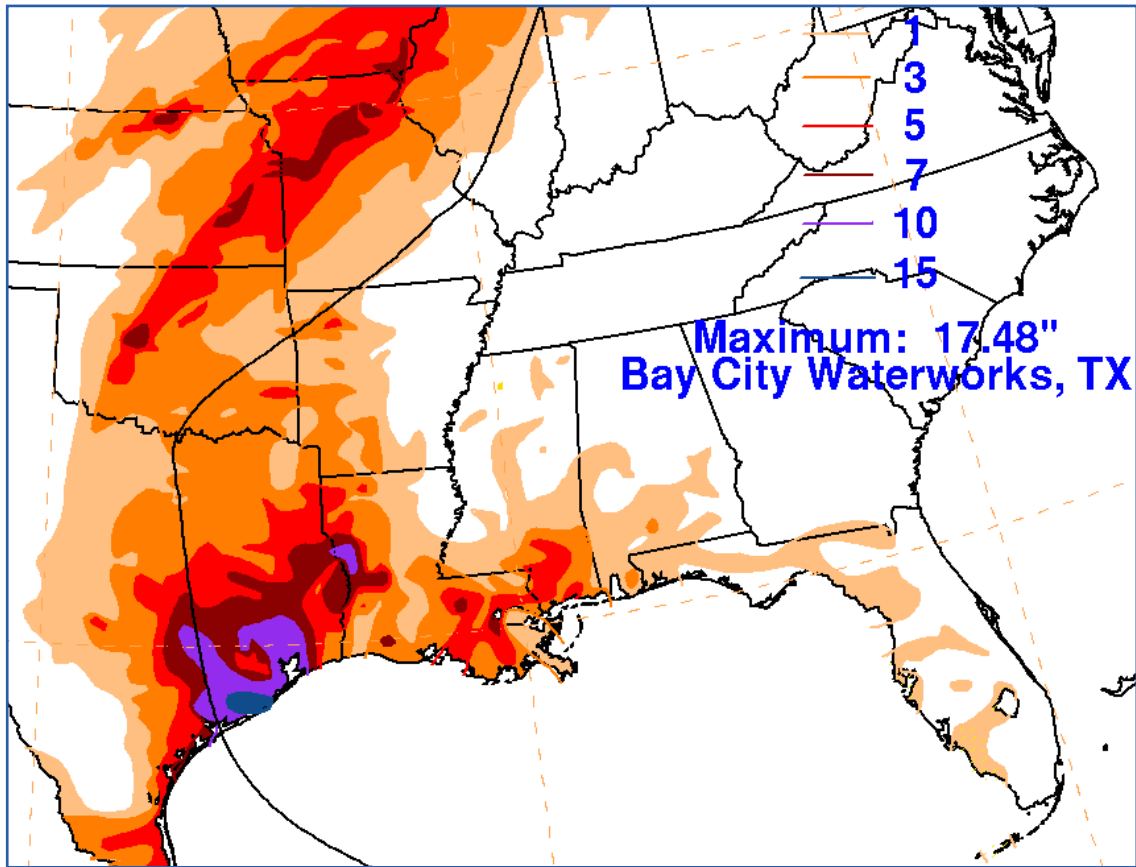
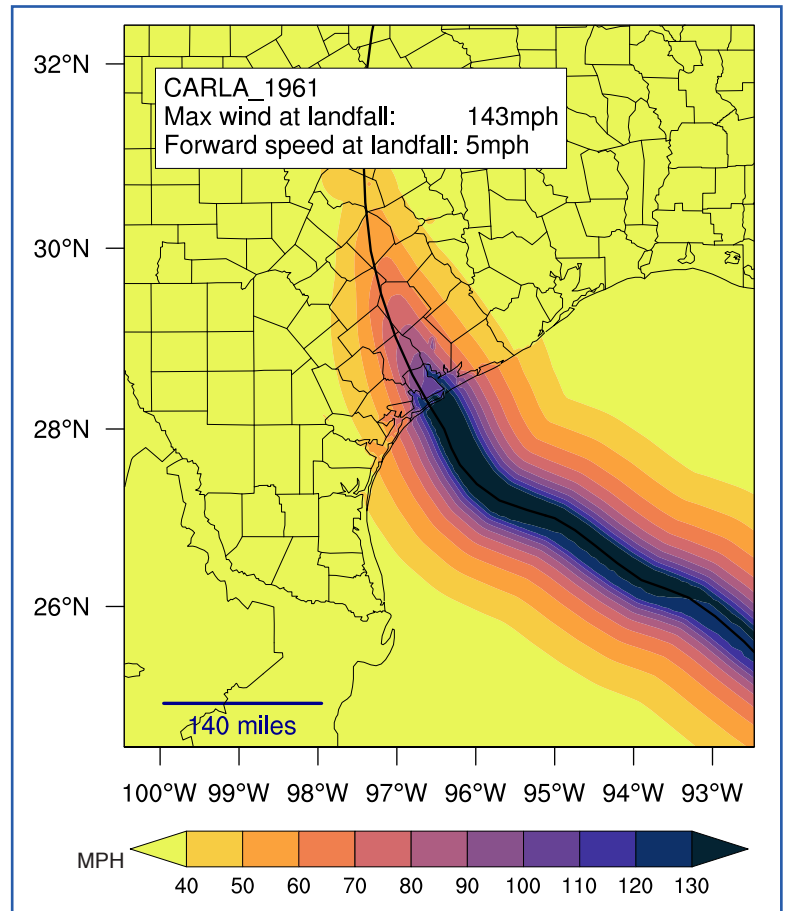


Carla 1961

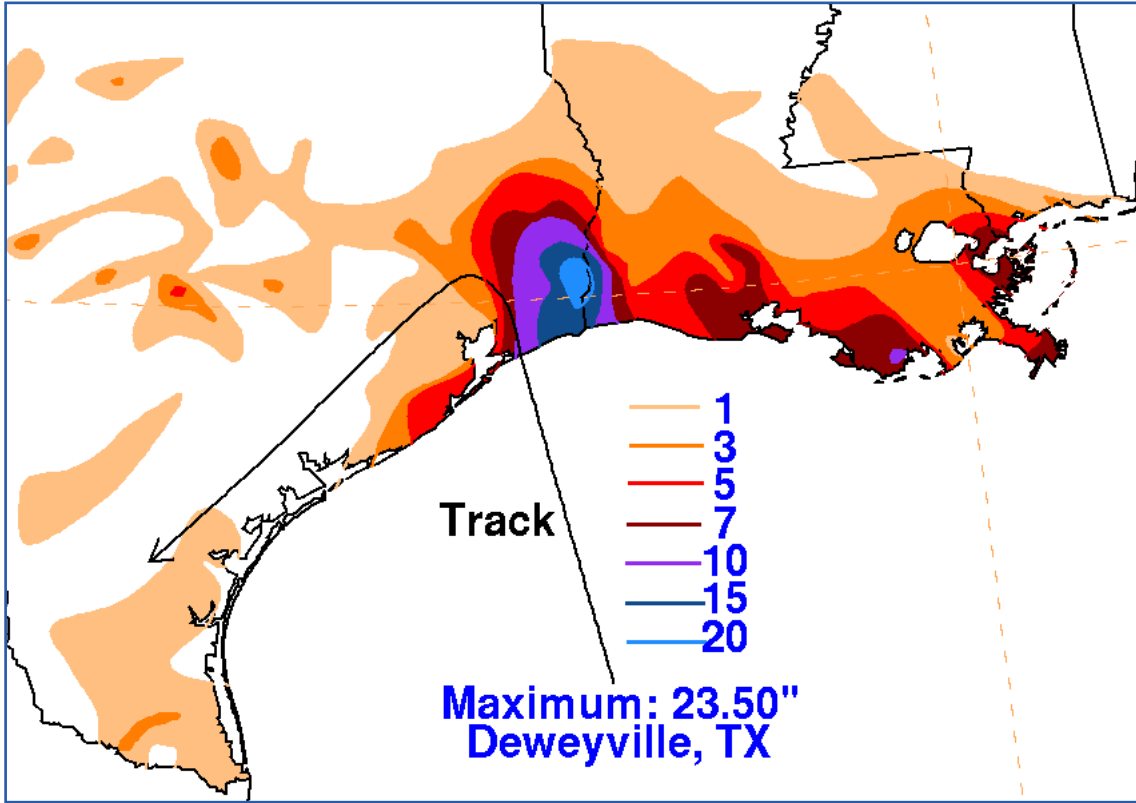


Water Levels (feet)

Port Isabel, TX	3.8
Corpus Christi, TX	3.8
Galveston, TX	8.1
Sabine Pass, TX	6.1

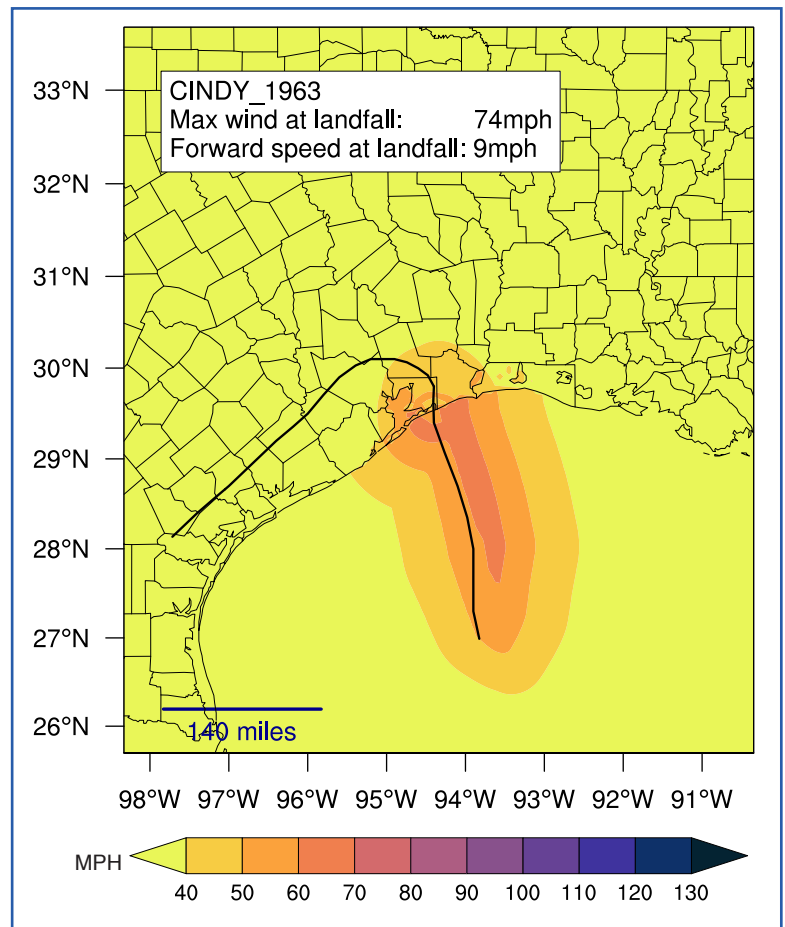


Cindy 1963

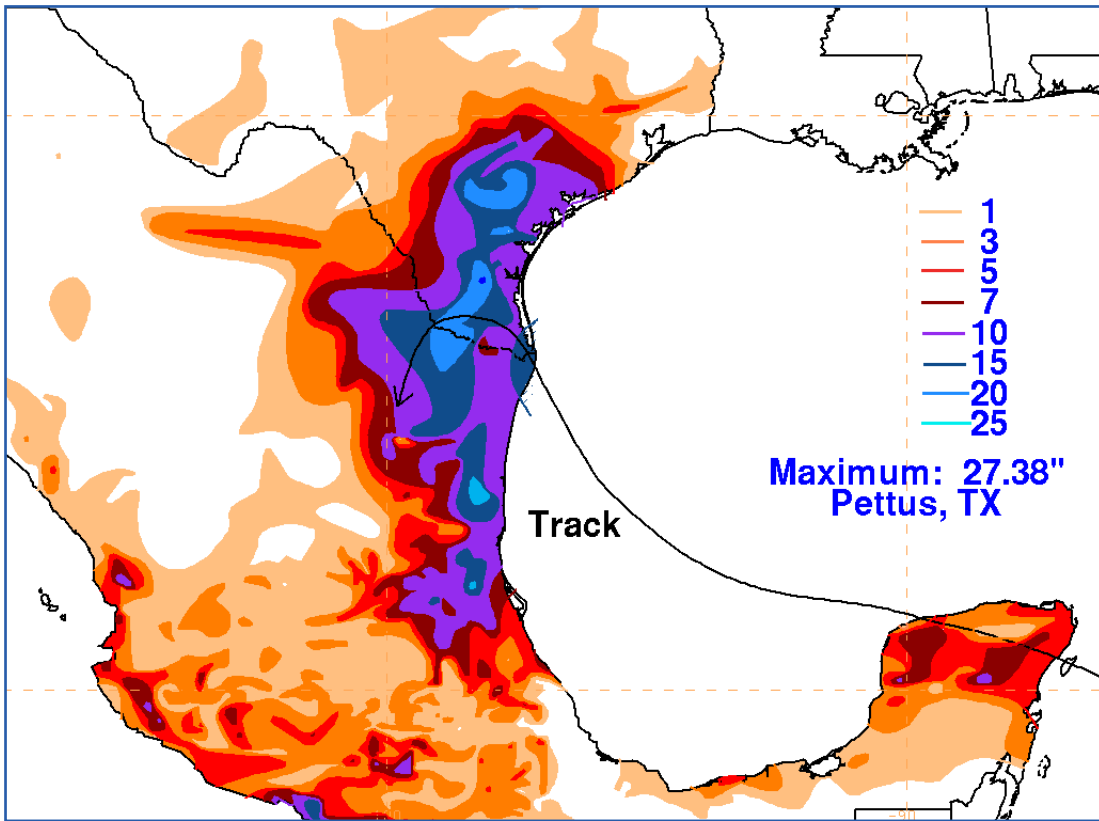


Water Levels (feet)

Rockport, TX	1.6
Marsh Island, LA	4.6
Galveston, TX	2.6
Sabine Pass, TX	2.6

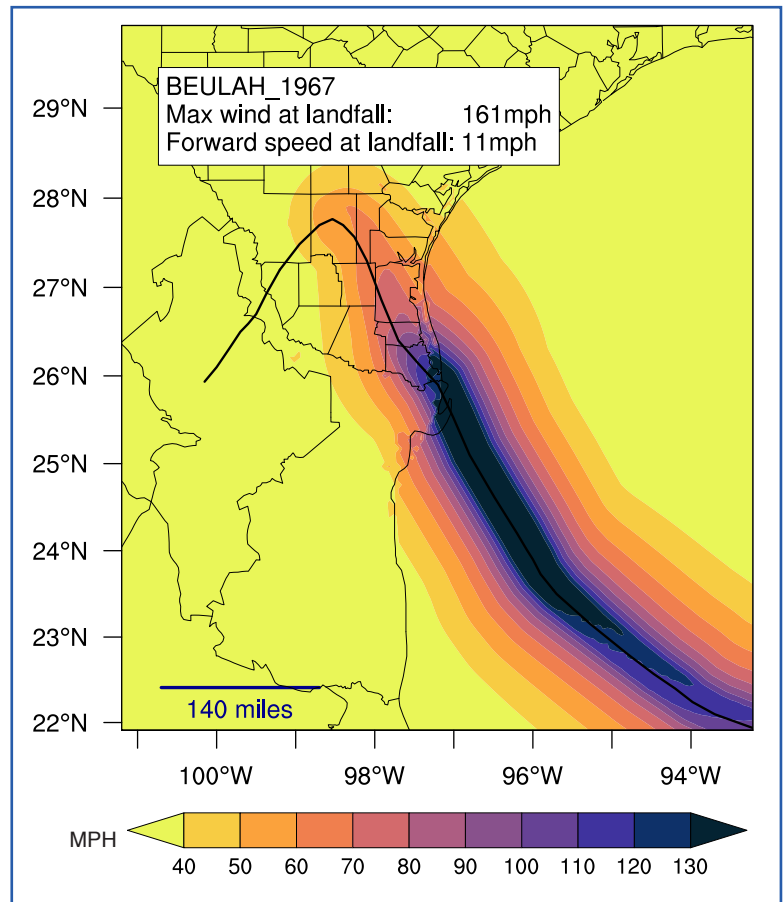


Beulah 1967

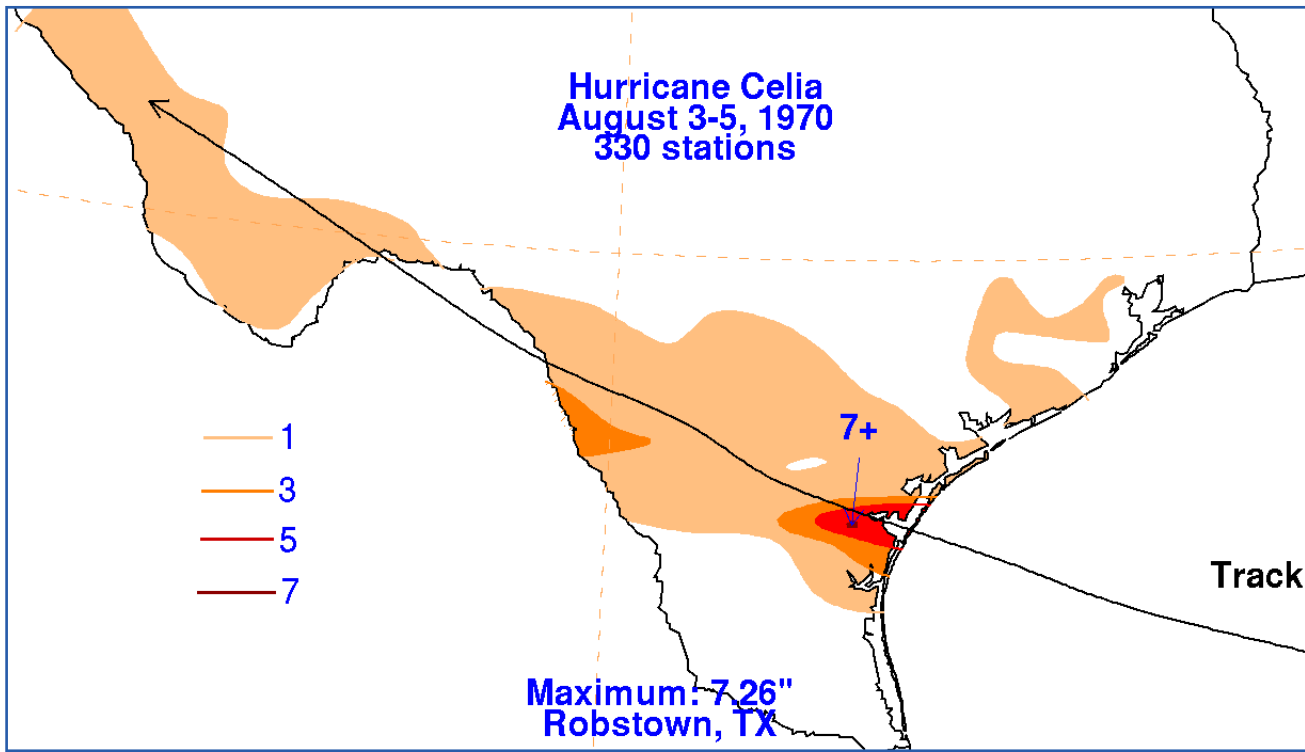


Water Levels (feet)

Port Isabel, TX	4.9
Rockport, TX	3.6
Dauphin Island, AL	1.4

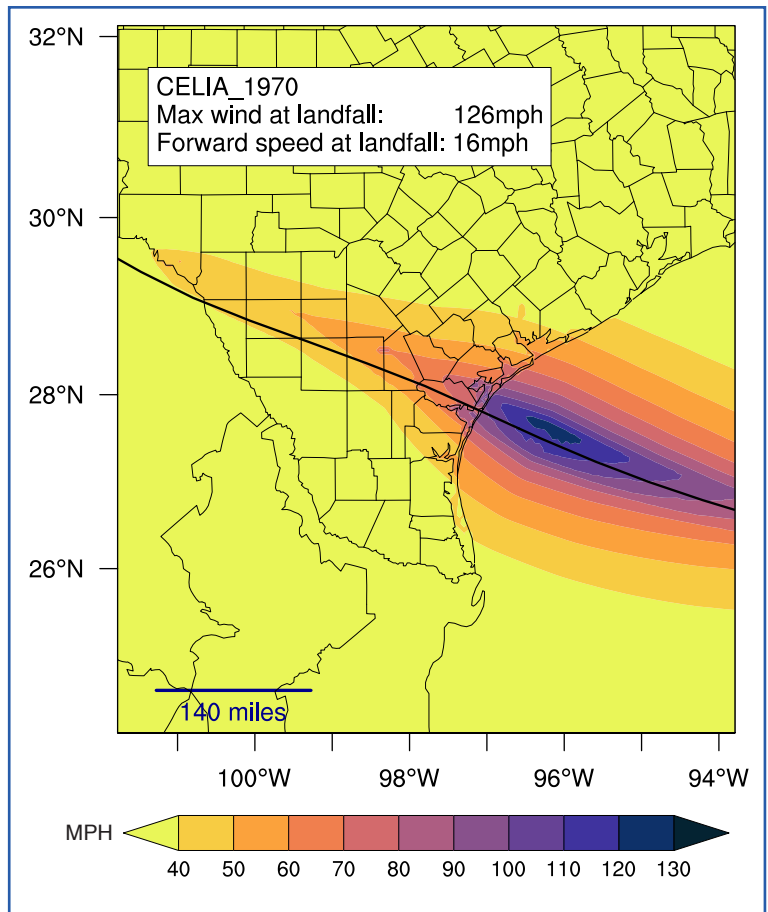


Celia 1970

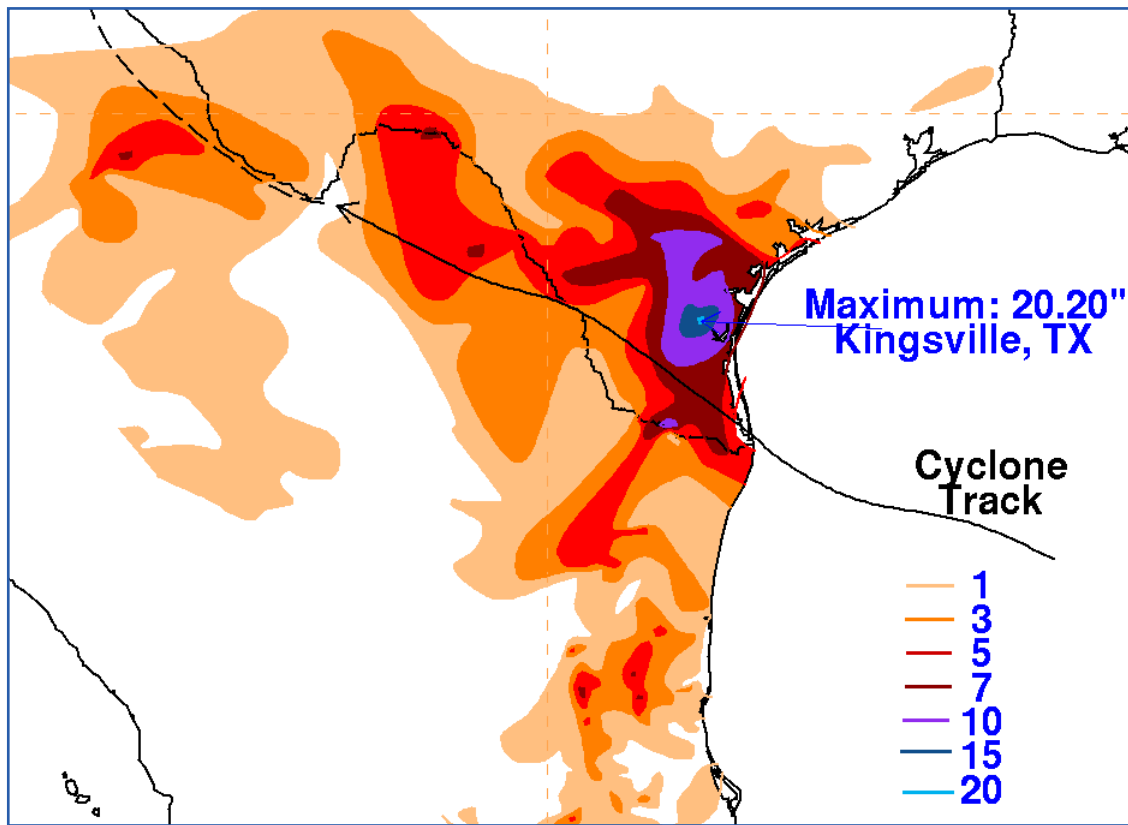


Water Levels (feet)

Port Isabel, TX	1.2
Galveston, TX	2.7

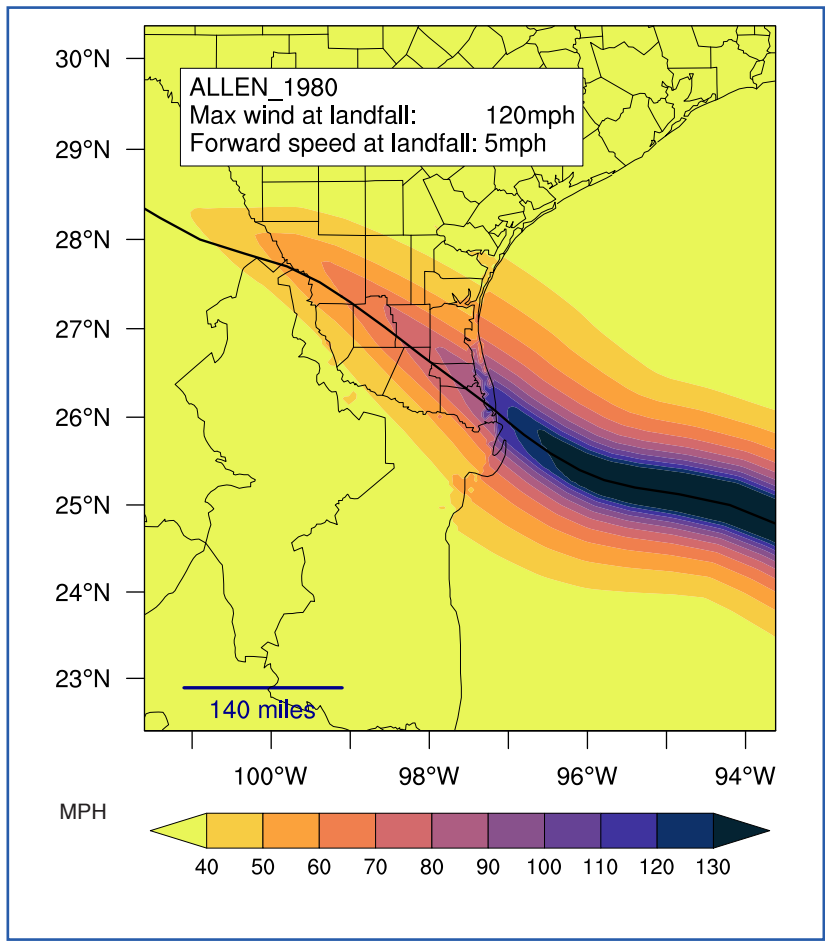


Allen 1980

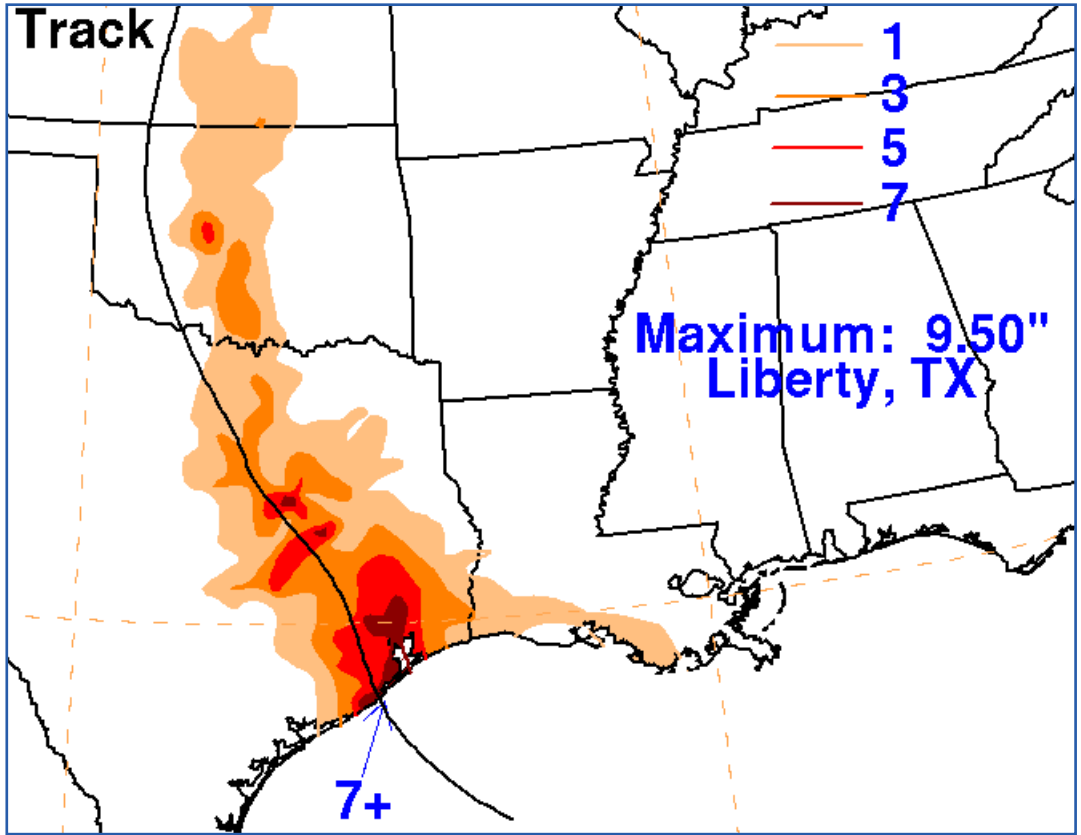


Water Levels (feet)

Port Isabel, TX	6.2
Rockport, TX	3.9
Galveston, TX	3.4

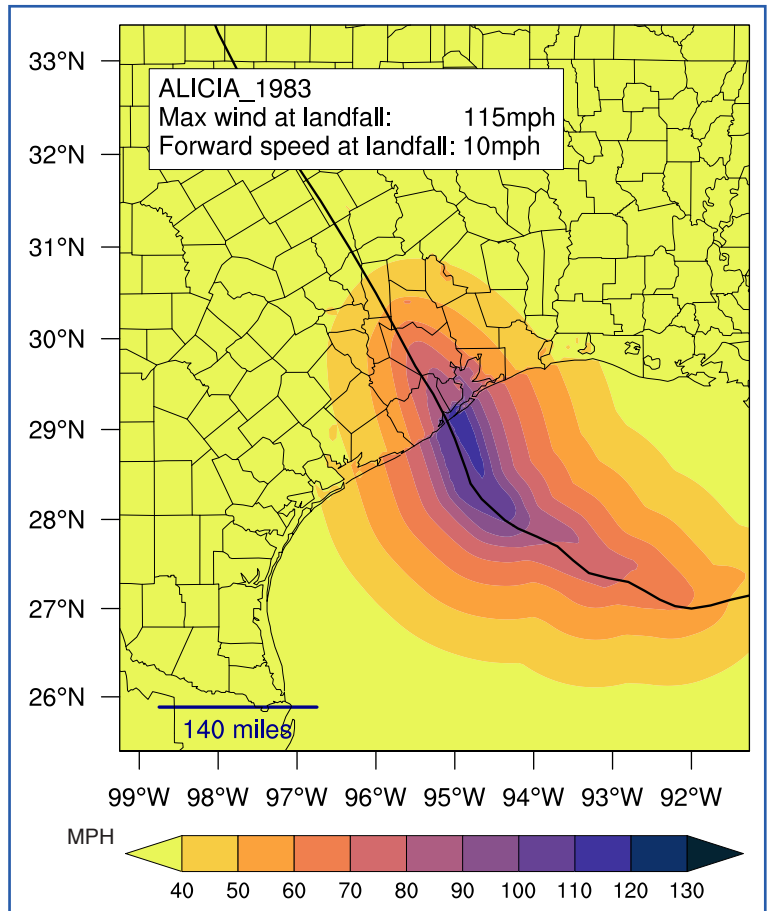


Alicia 1983

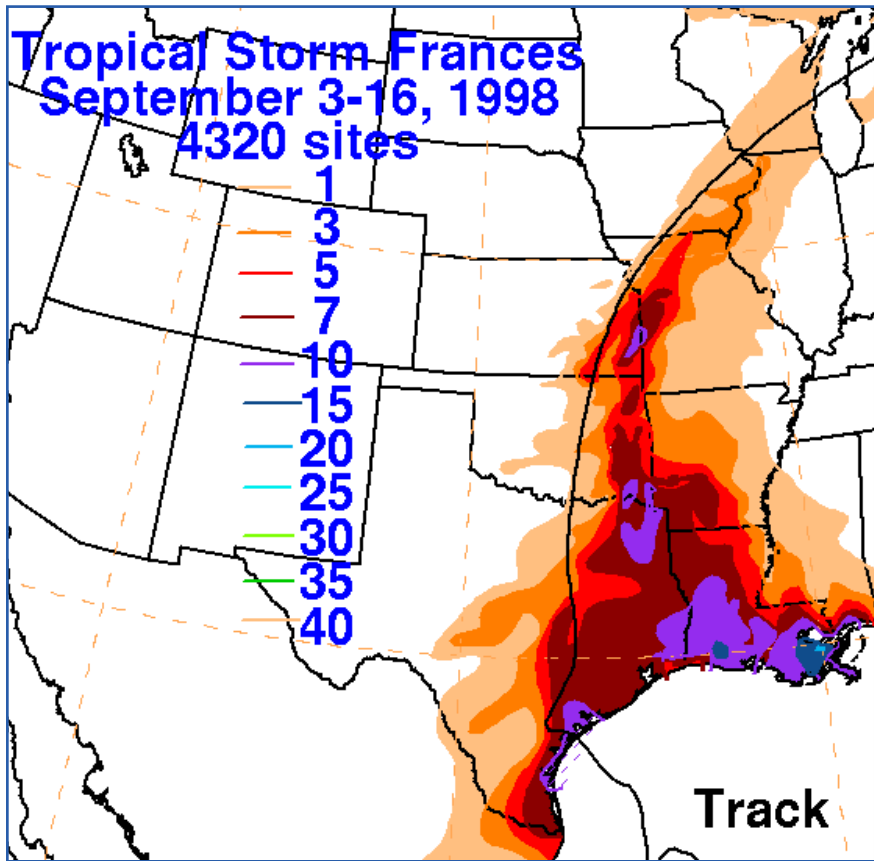


Water Levels (feet)

Galveston, TX	7.8
Grand Isle, LA	0.2

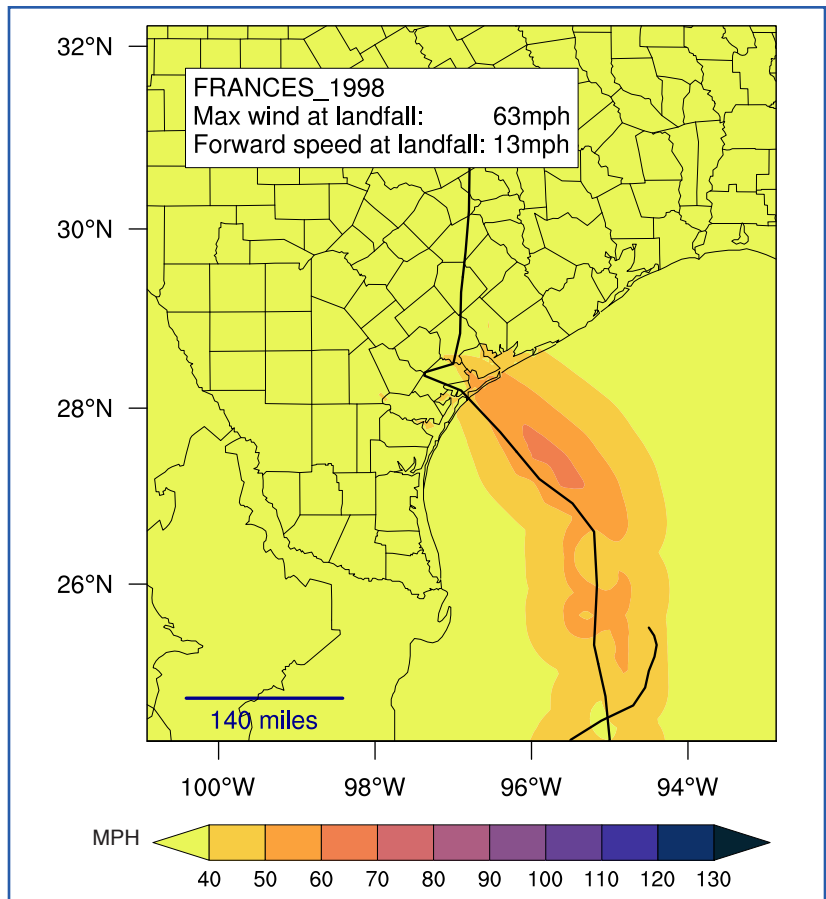


Frances 1998

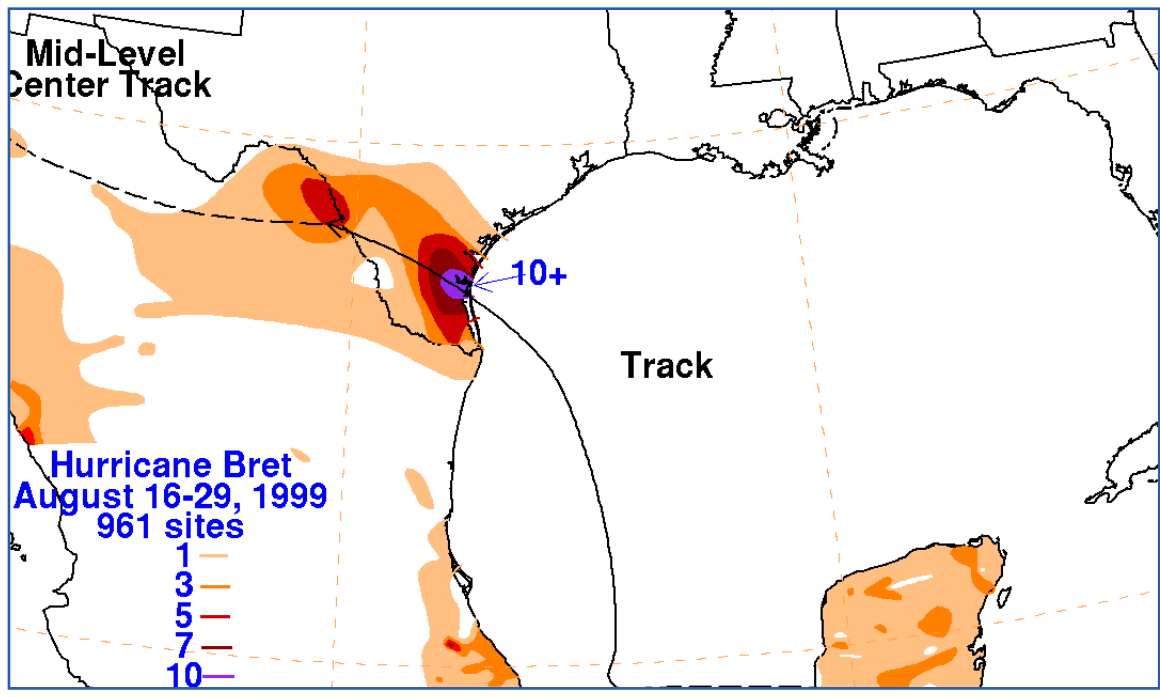


Water Levels (feet)

Port Isabel, TX	3.1
Corpus Christi, TX	4.1
Rockport, TX	2.8
Galveston, TX	5.0

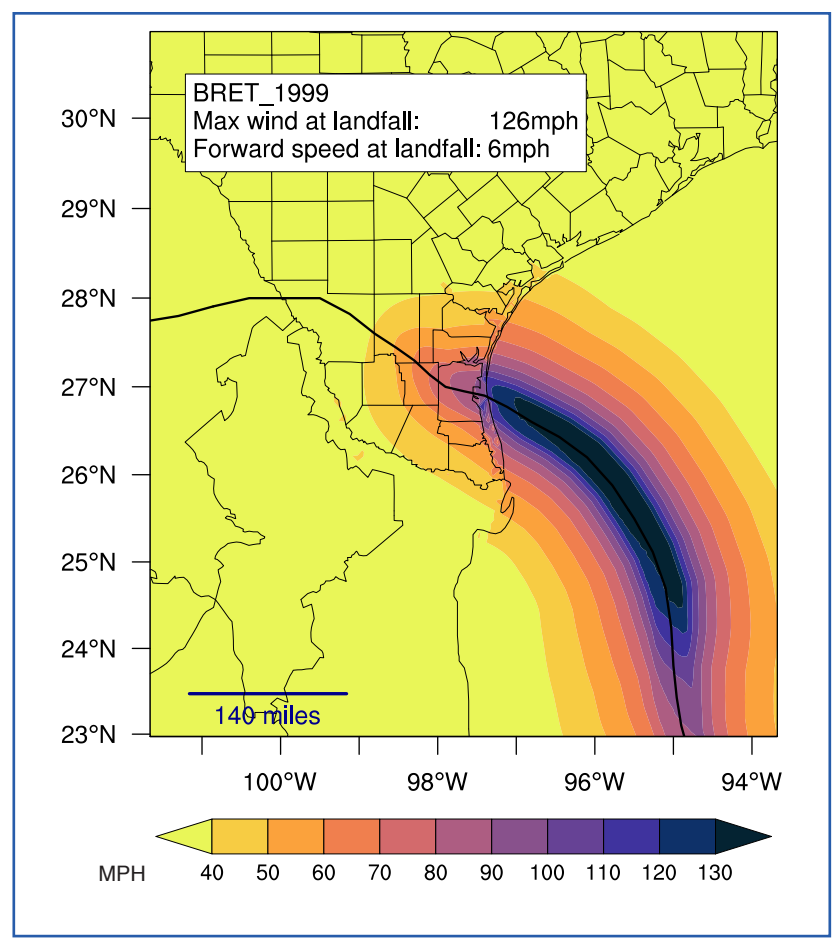


Bret 1999

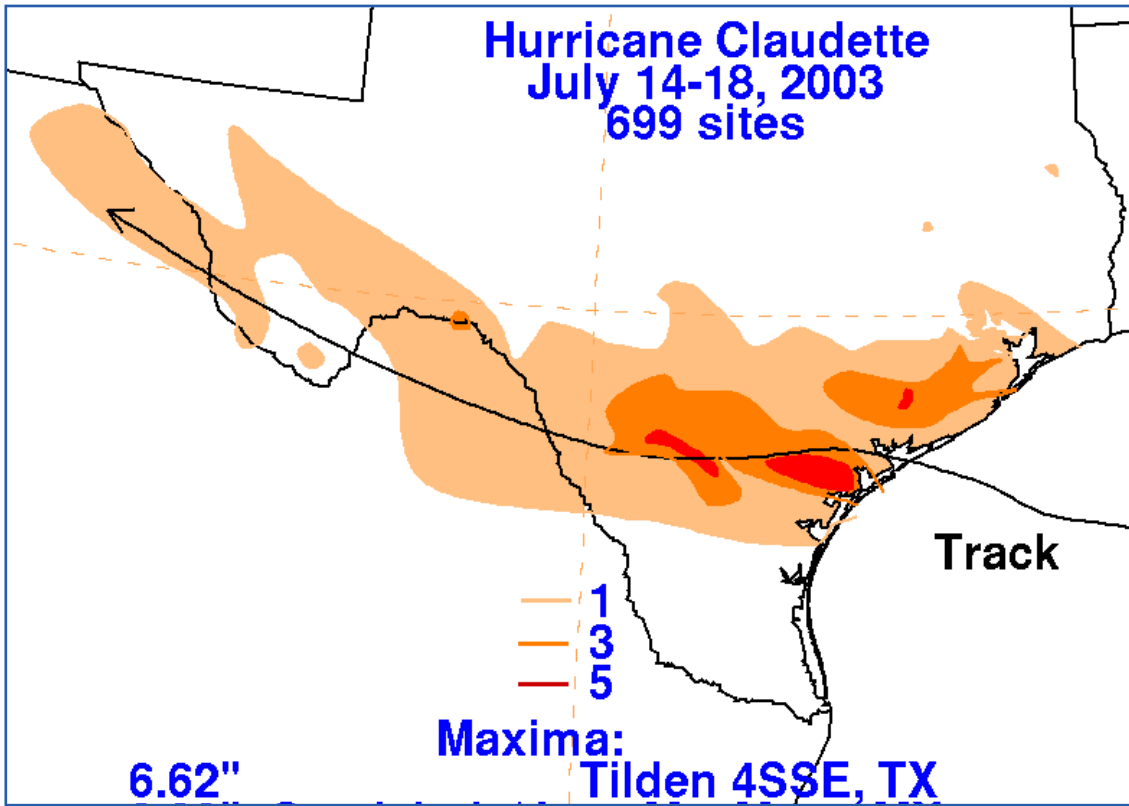


Water Levels (feet)

Port Isabel, TX	1.2
Corpus Christi, TX	2.2
Rockport, TX	0.9

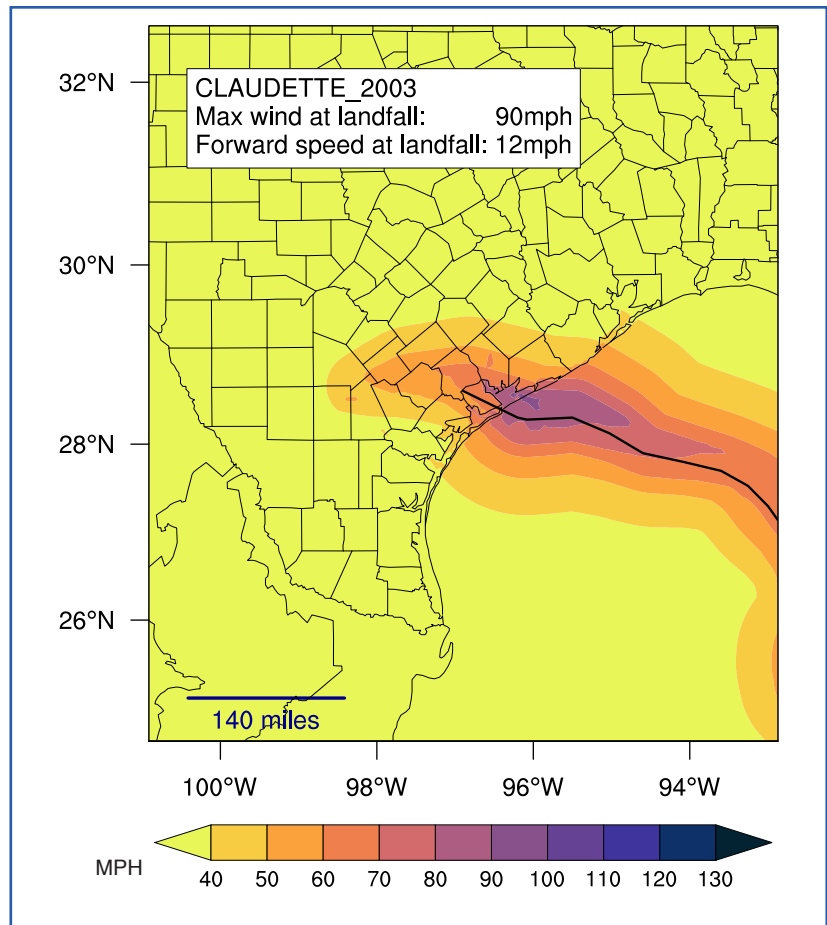


Claudette 2003

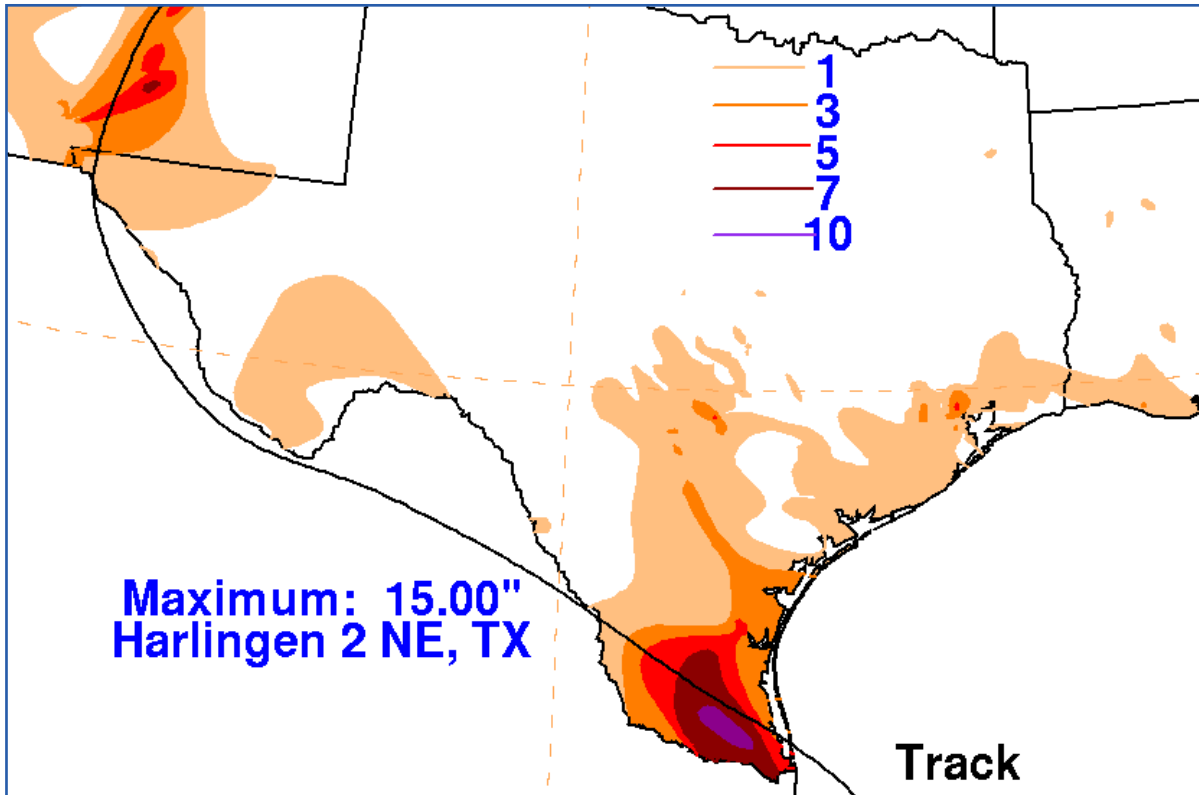


Water Levels (feet)

Rockport, TX	1.4
Corpus Christi, TX	3.6
Galveston, TX	6.4
Sabine Pass, TX	4.1
Port Isabel, TX	2.2

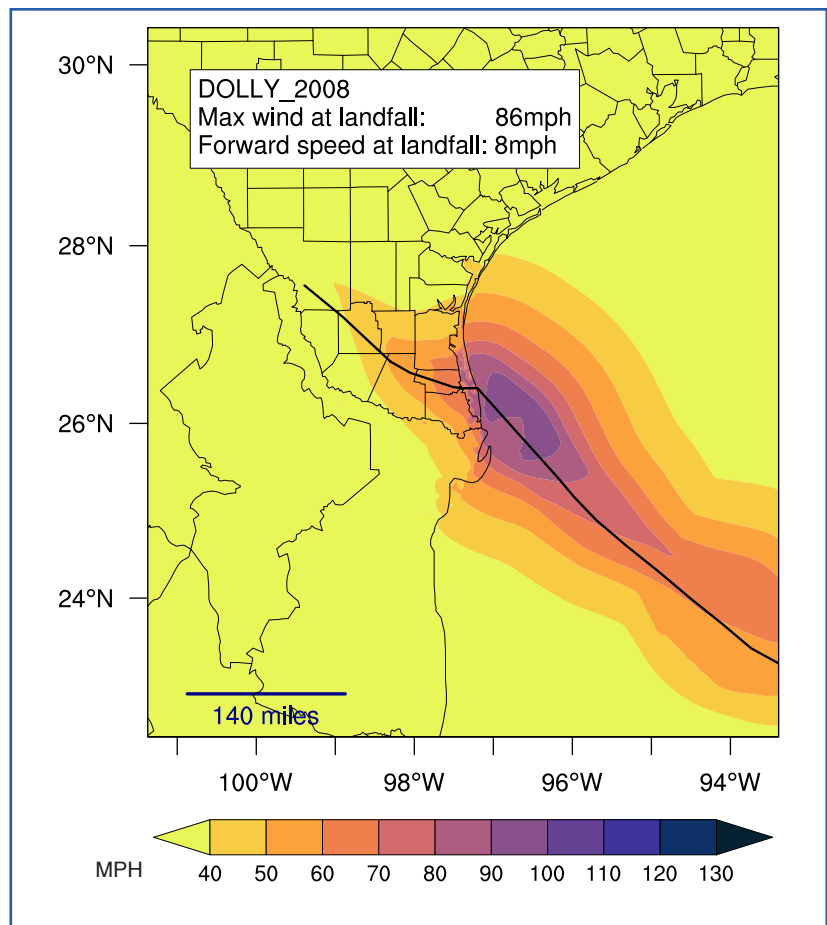


Dolly 2008

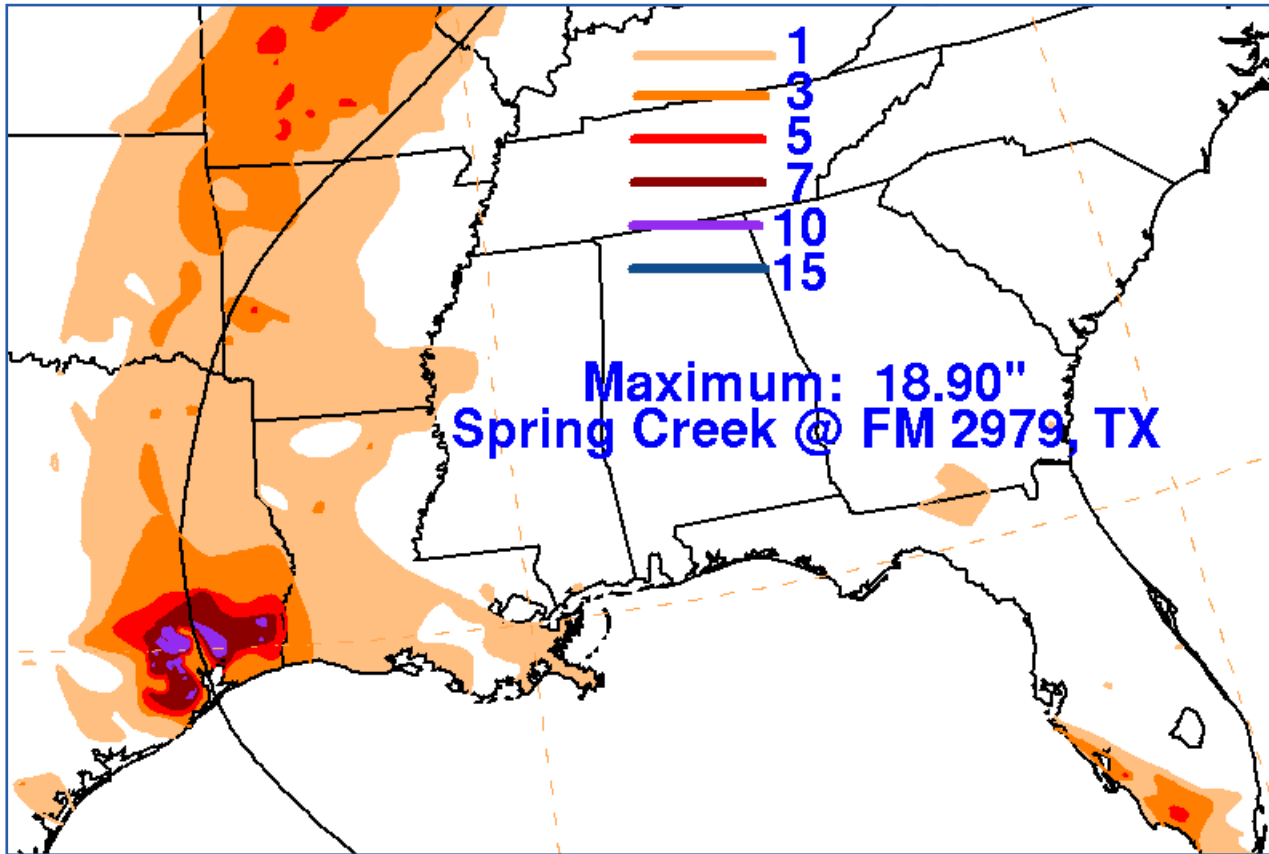


Water Levels (feet)

Port Isabel, TX	3.0
Corpus Christi, TX	2.6
Rockport, TX	1.6

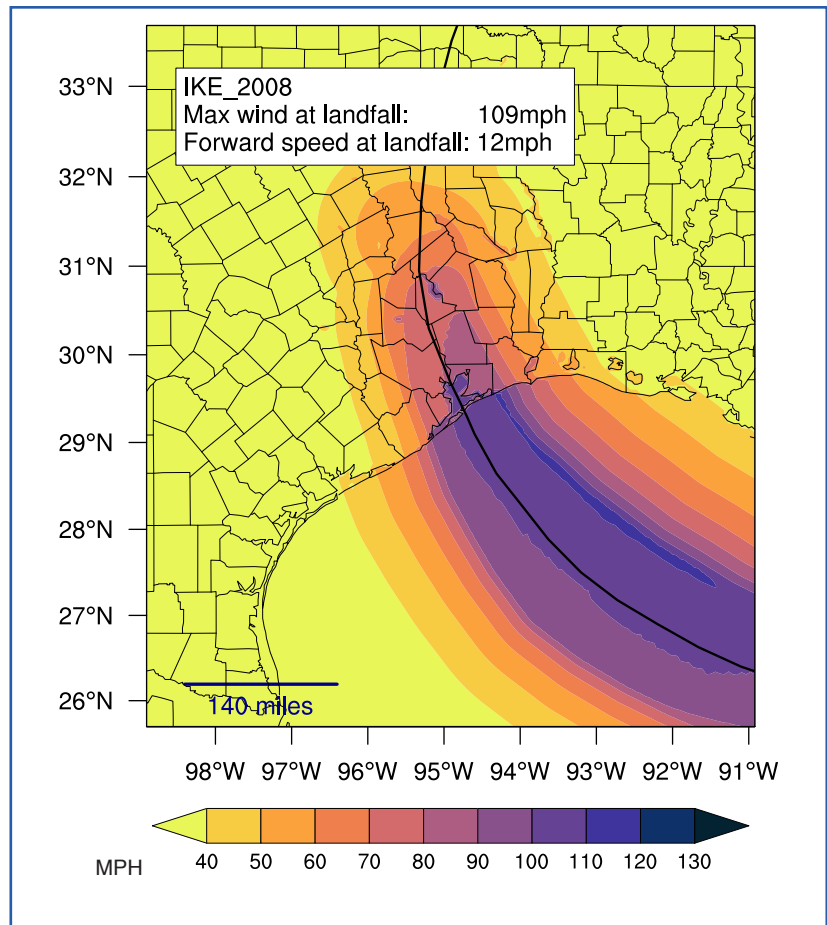


Ike 2008

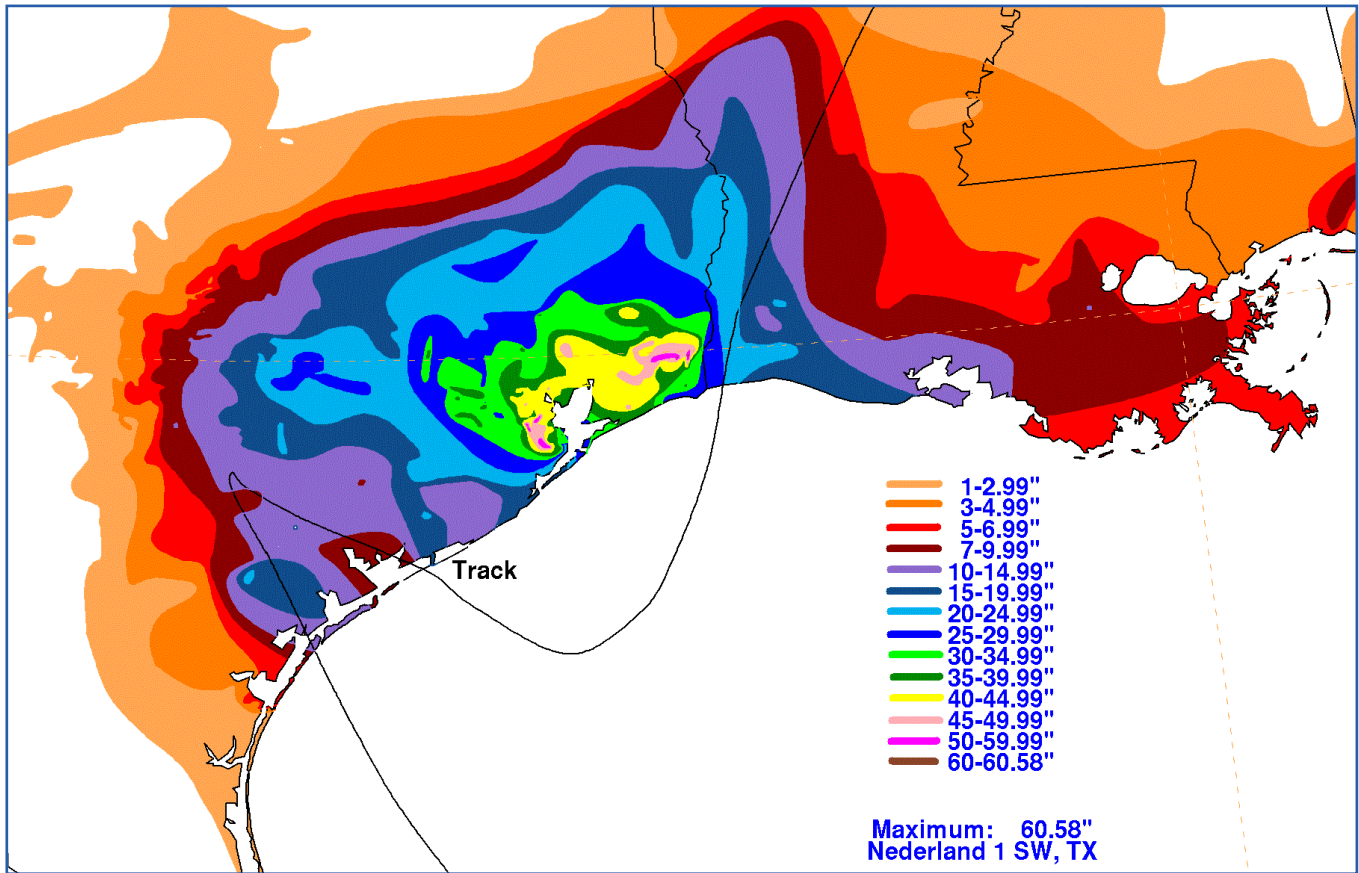


Water Levels (feet)

Rockport, TX	2.8
Corpus Christi, TX	4.8
Galveston, TX	10.2
Sabine Pass, TX	14.3
Calcasieu Pass, LA	10.7



Harvey 2017



Water Levels (feet)

Port Isabel, TX	1.8
Corpus Christi, TX	3.5
Galveston, TX	4.0
Sabine Pass, TX	4.2
Calcasieu Pass, LA	2.9

