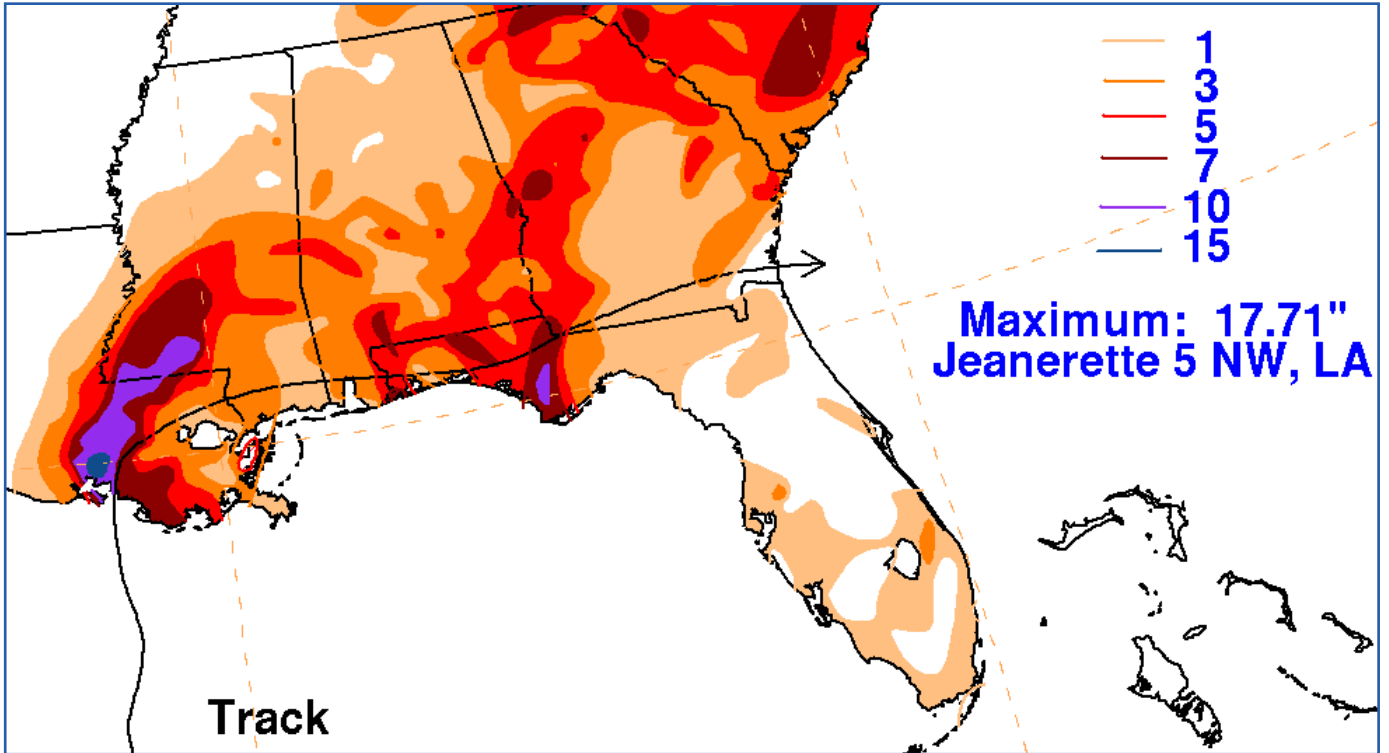
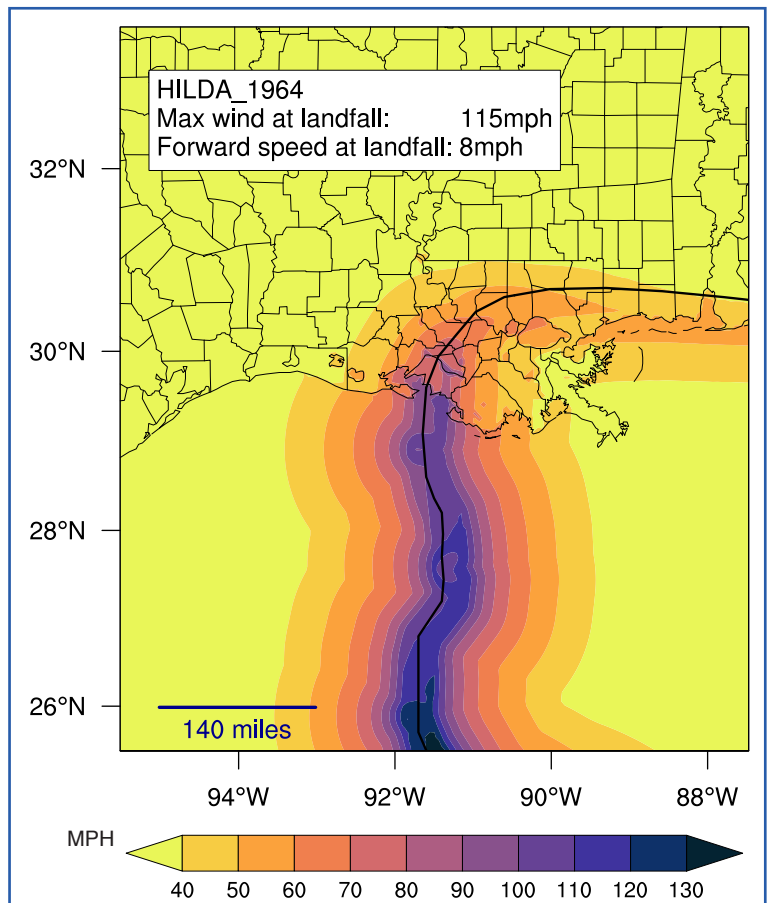


# Hilda 1964

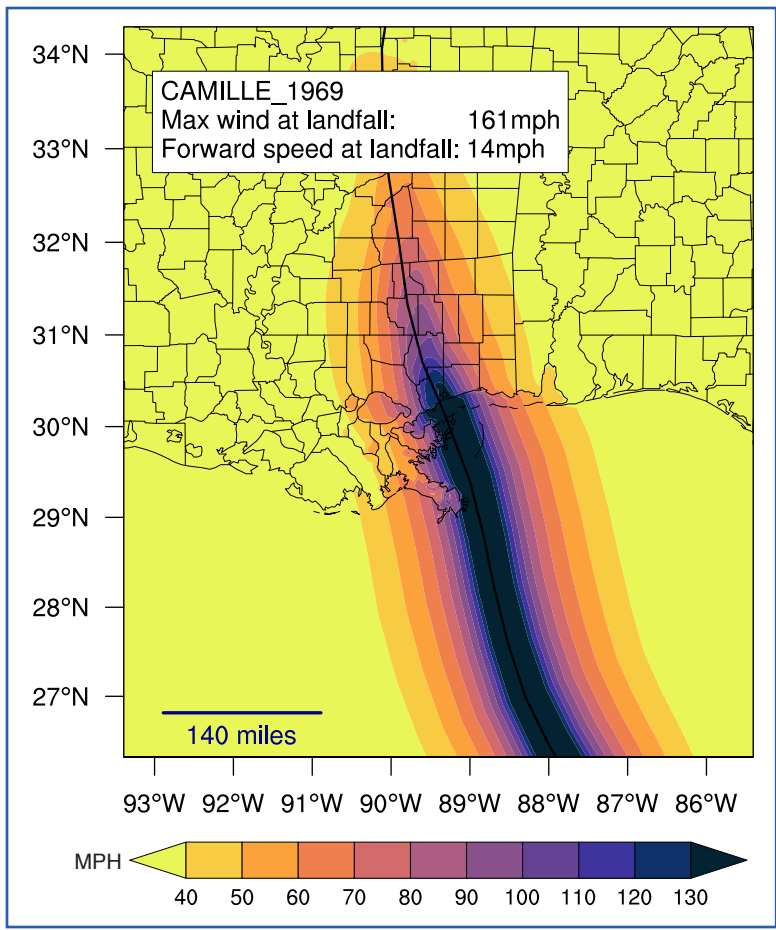
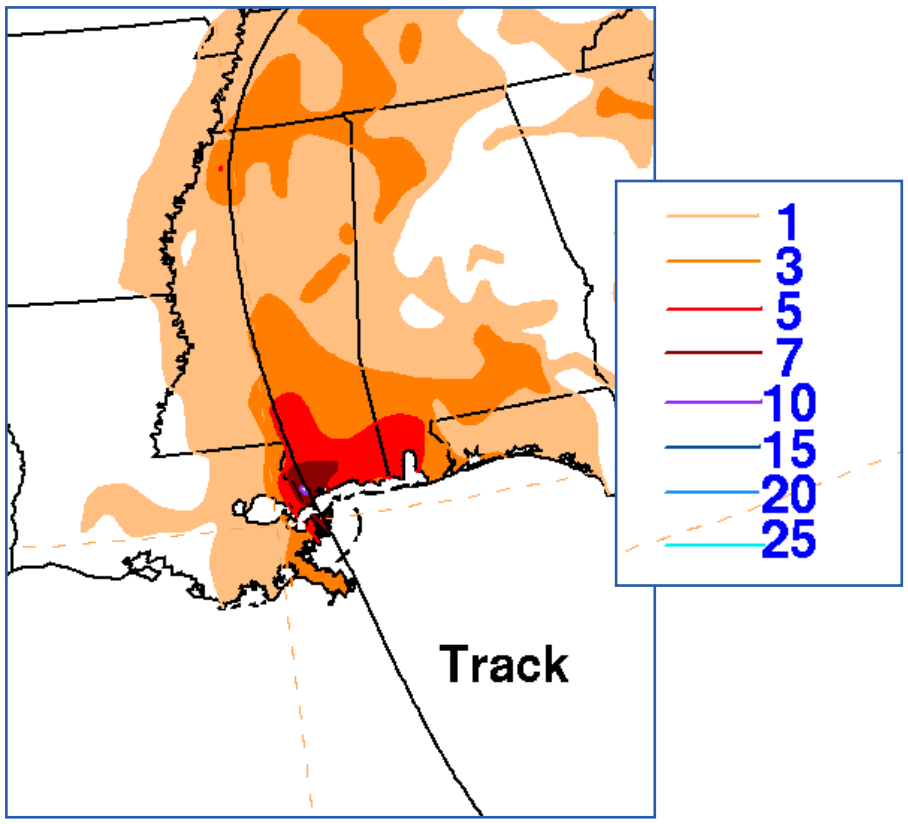


## Water Levels (feet)

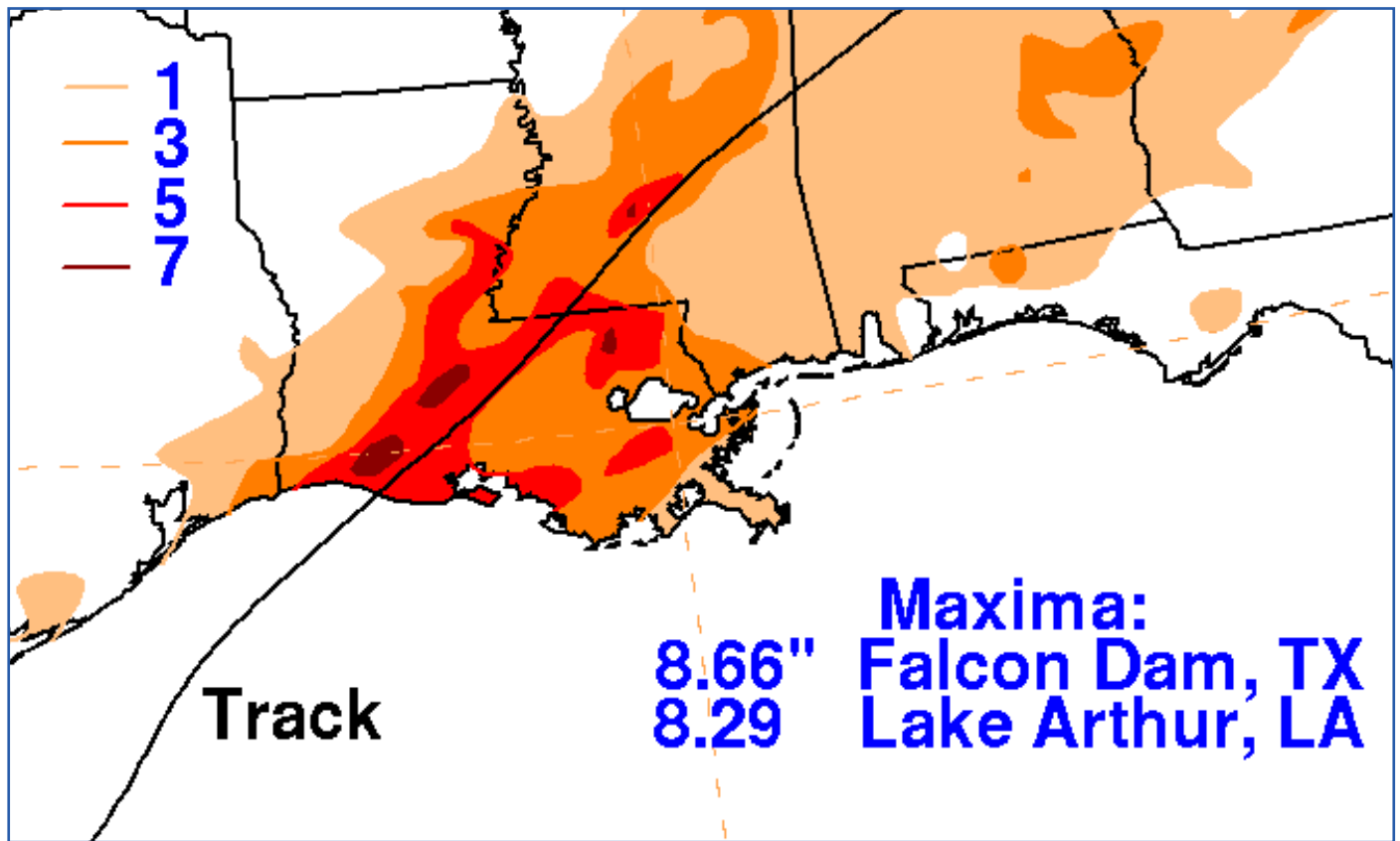
Calcasieu Pass, LA	1.5
Marsh Island, LA	4.8
Grand Isle, LA	3.1



Camille 1969

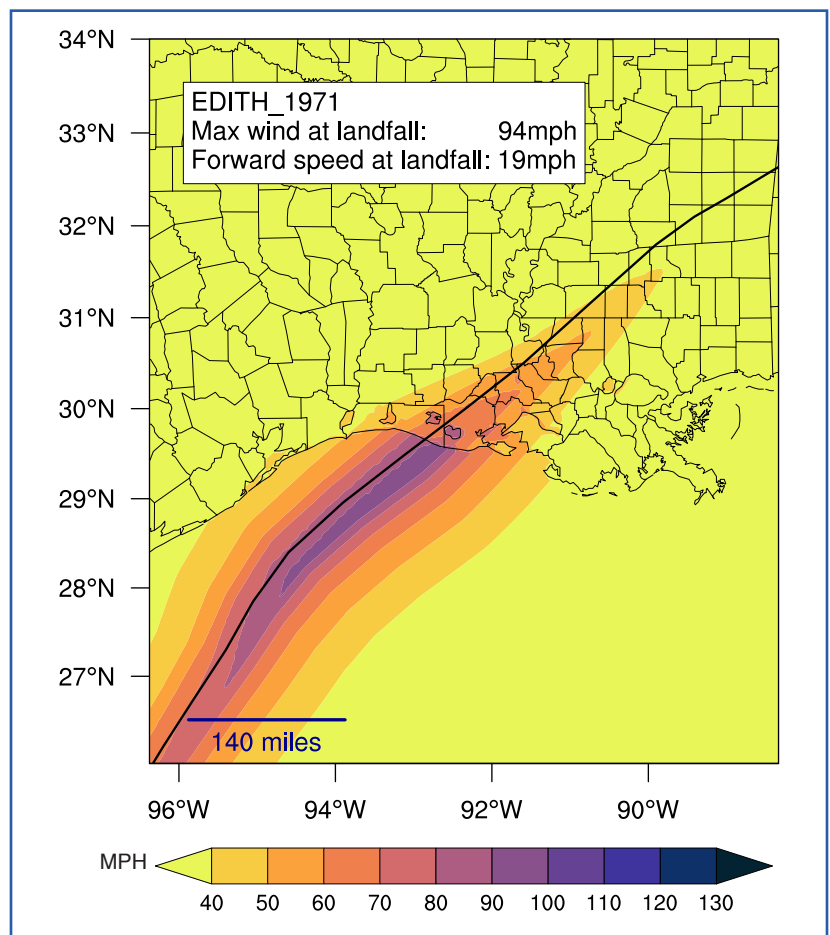


Edith 1971

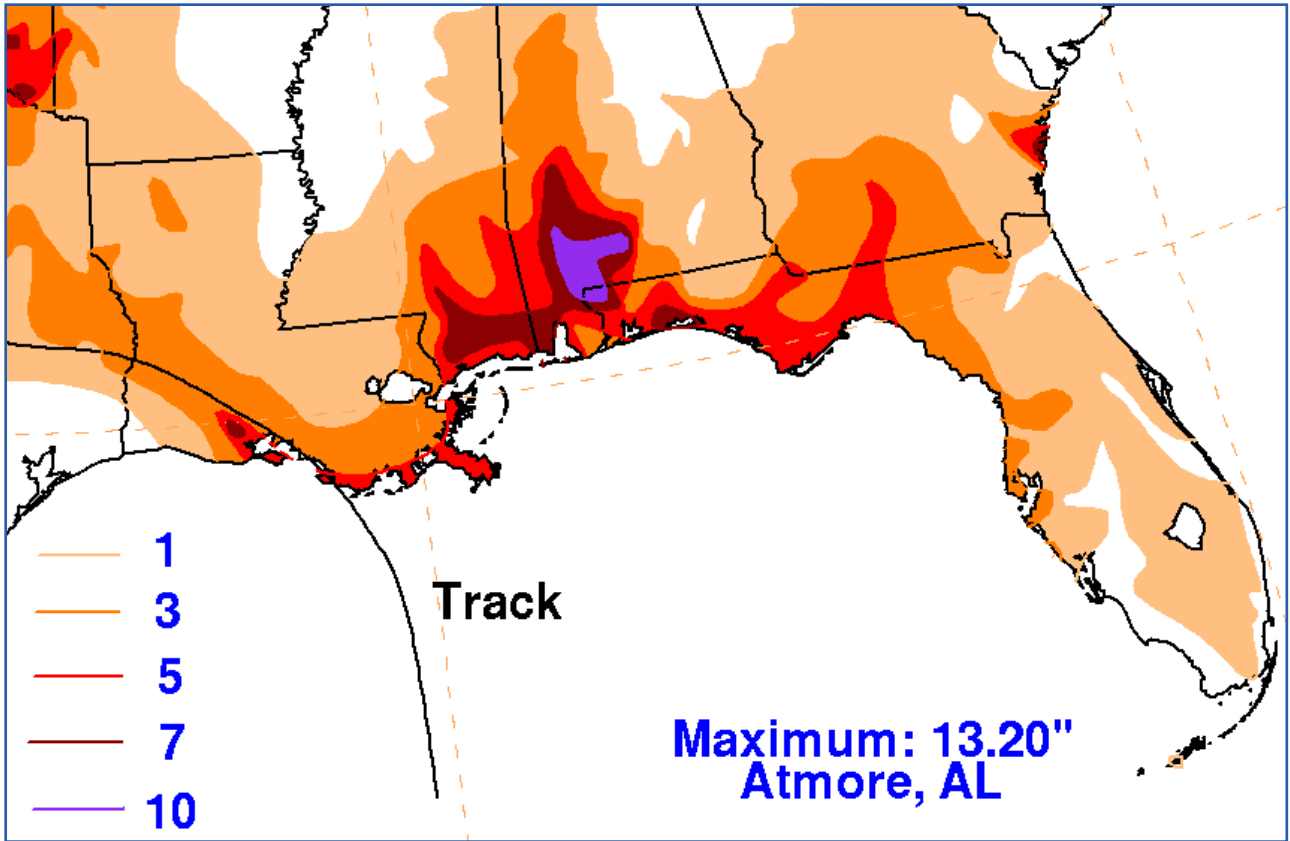


**Water Levels (feet)**

Sabine Pass, TX	1.1
Grand Isle, LA	0.9
Dauphin Island, AL	1.3

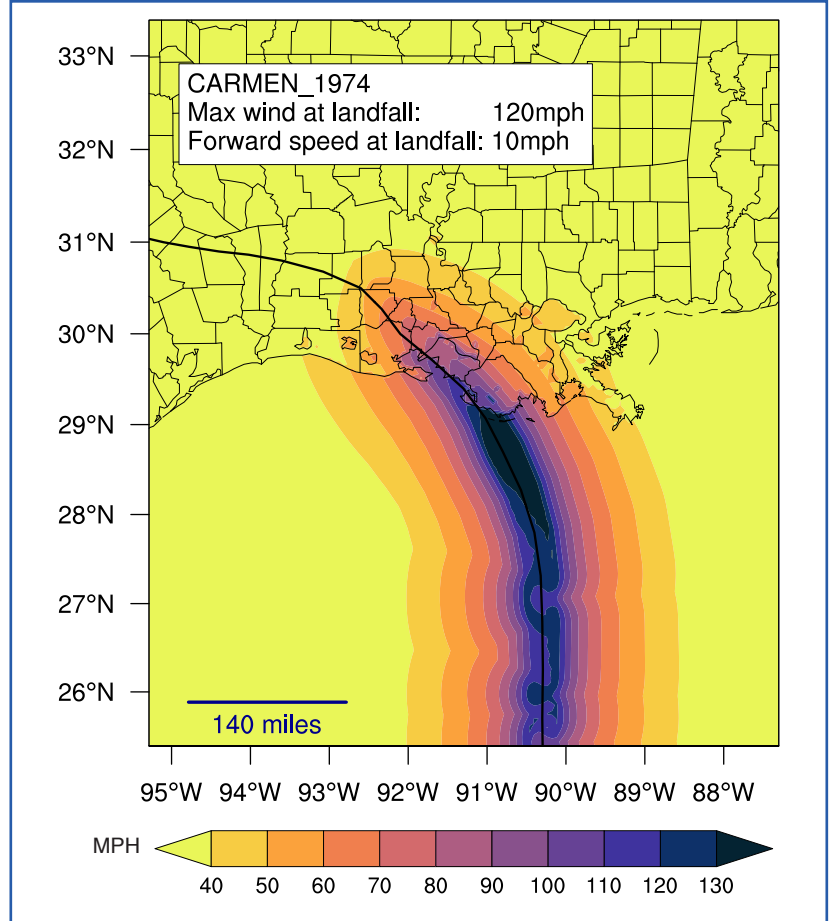


# Carmen 1974

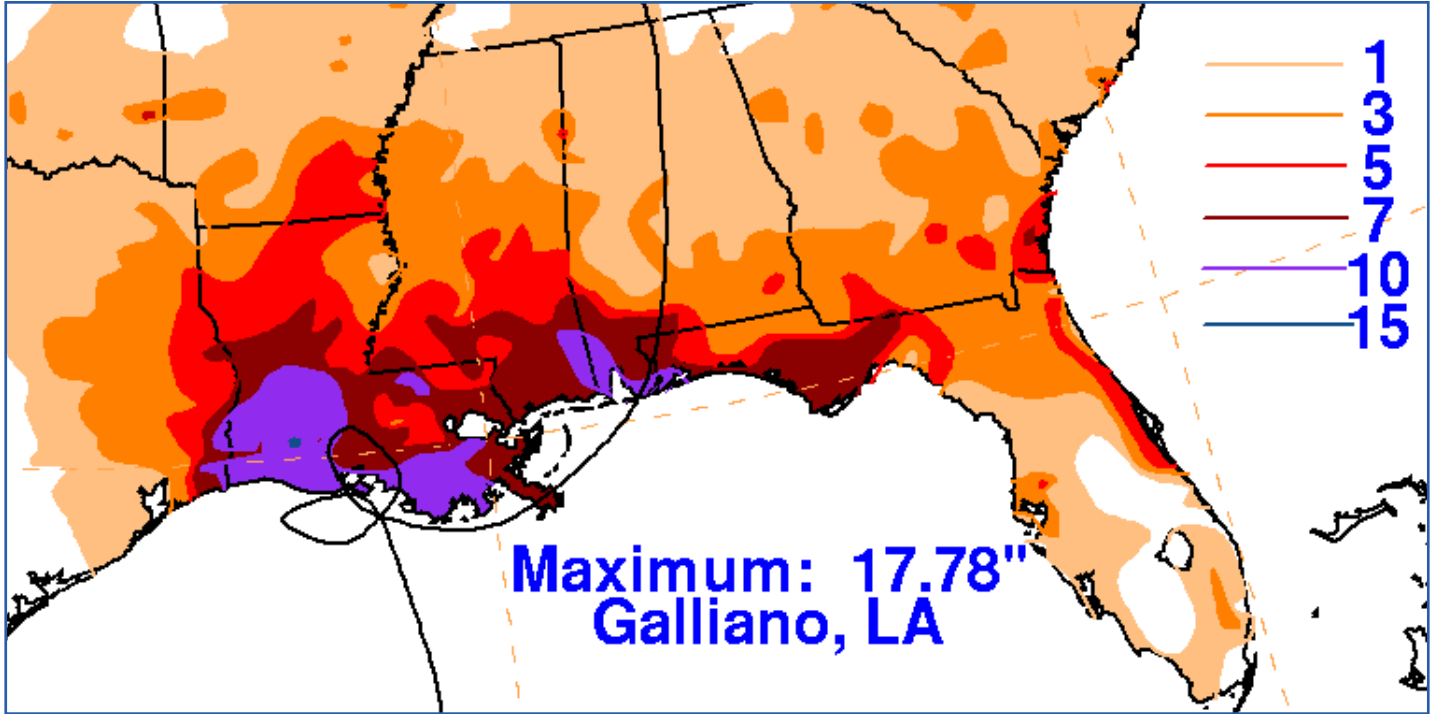


## Water Levels (feet)

Sabine Pass, TX	1.5
Grand Isle, LA	3.1
Dauphin Island, AL	2.6

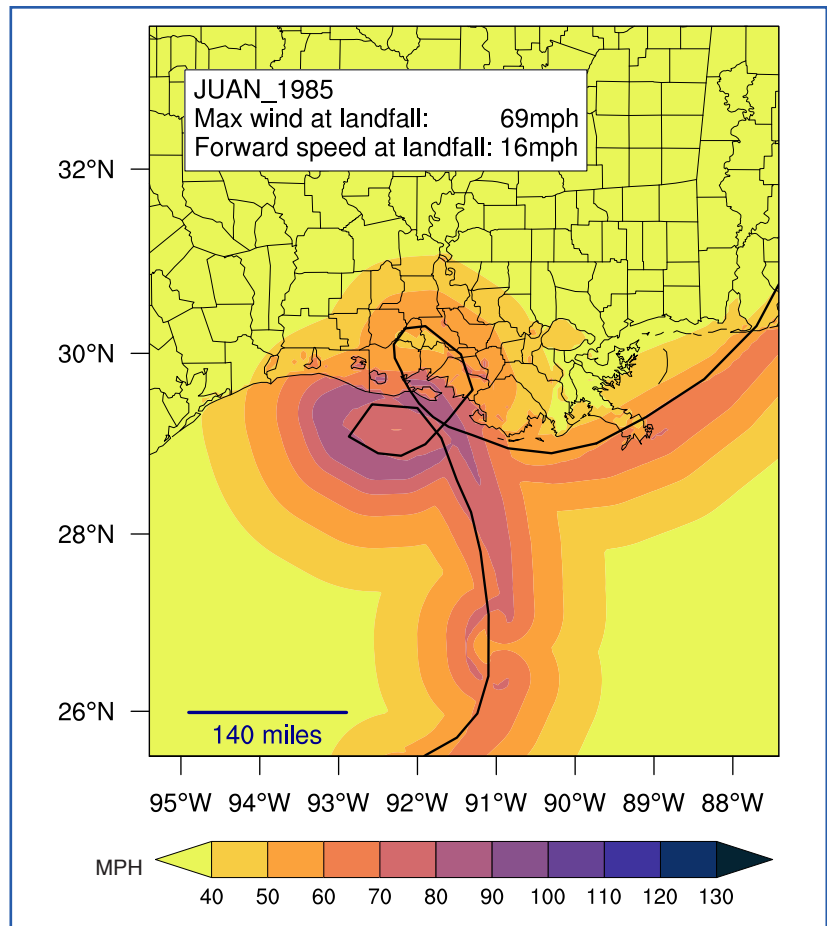


Juan 1985

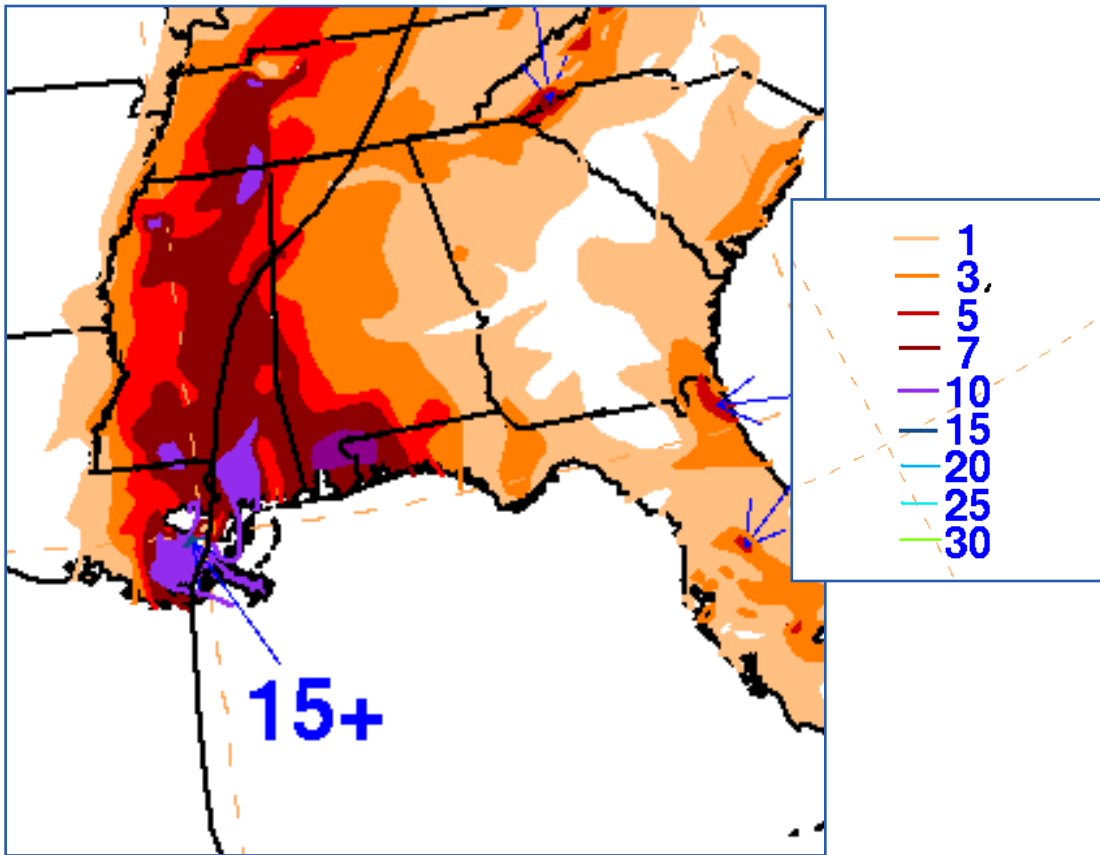


Water Levels (feet)

Bay St Louis, MS	5.9
Dauphin Island, AL	2.7
Grand Isle, LA	3.4
Sabine Pass, TX	2.4

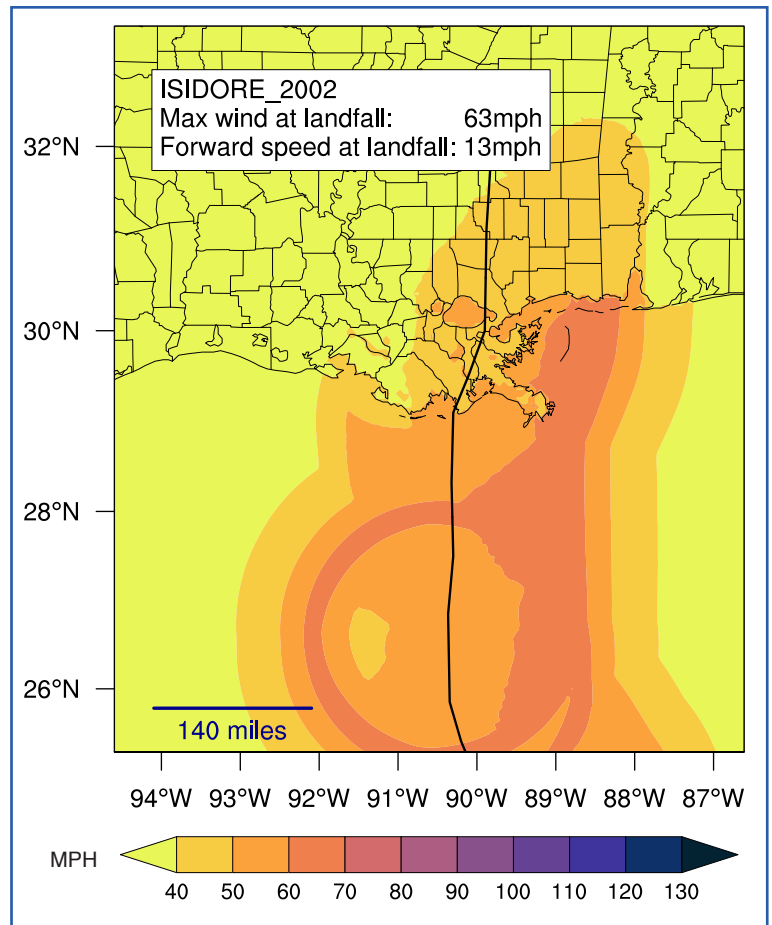


# Isidore 2002

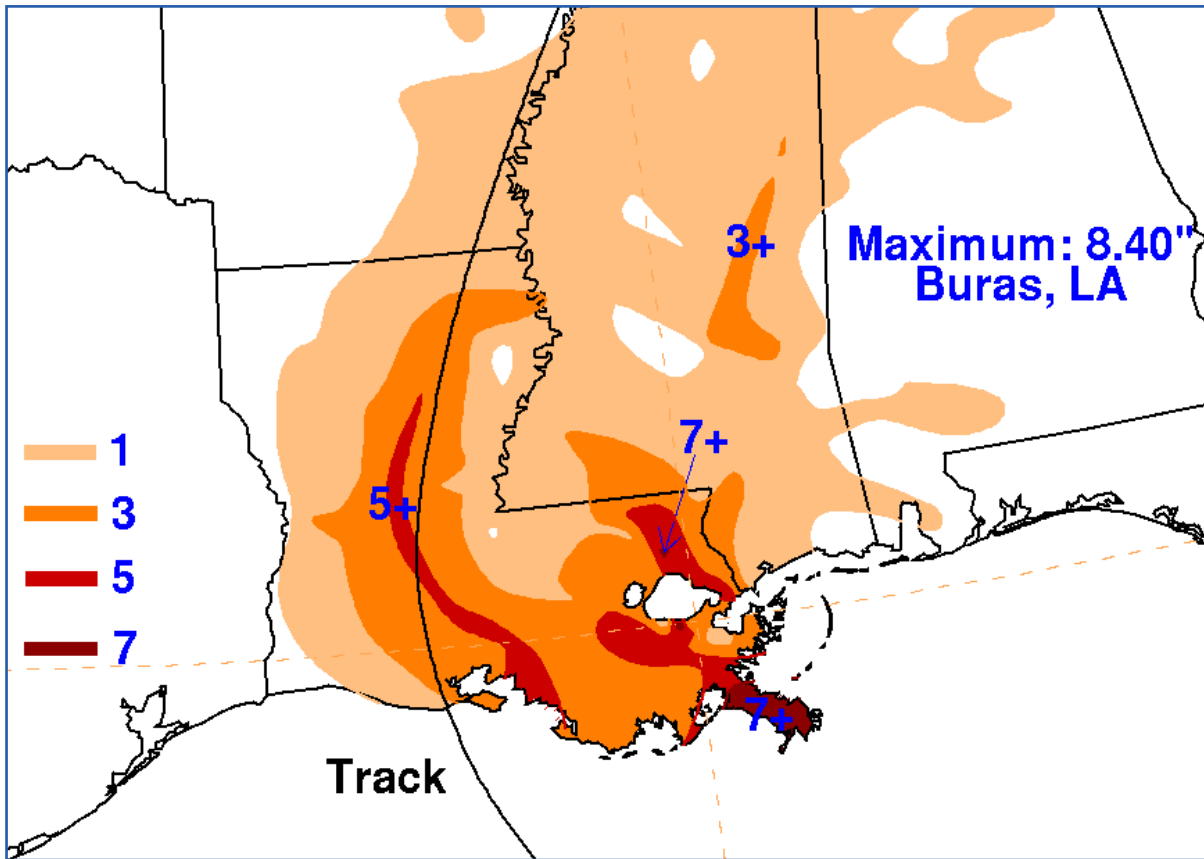


## Water Levels (feet)

Calcasieu Pass, LA	2.7
Grand Isle, LA	3.3
Dauphin Island, AL	3.5

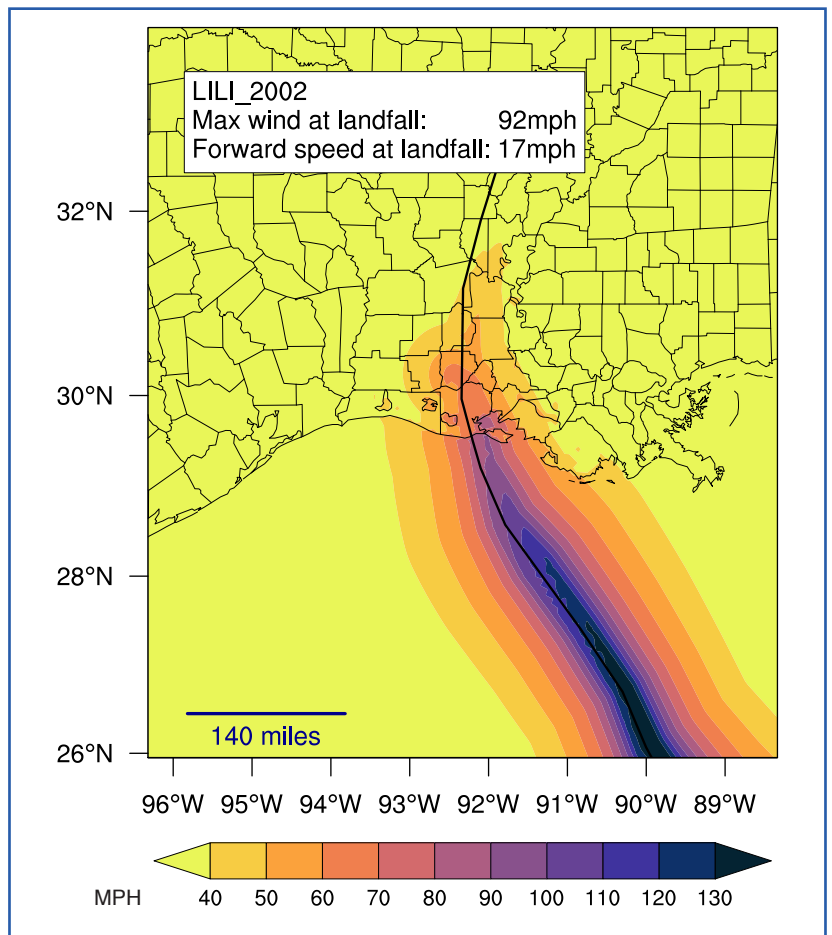


Lili 2002

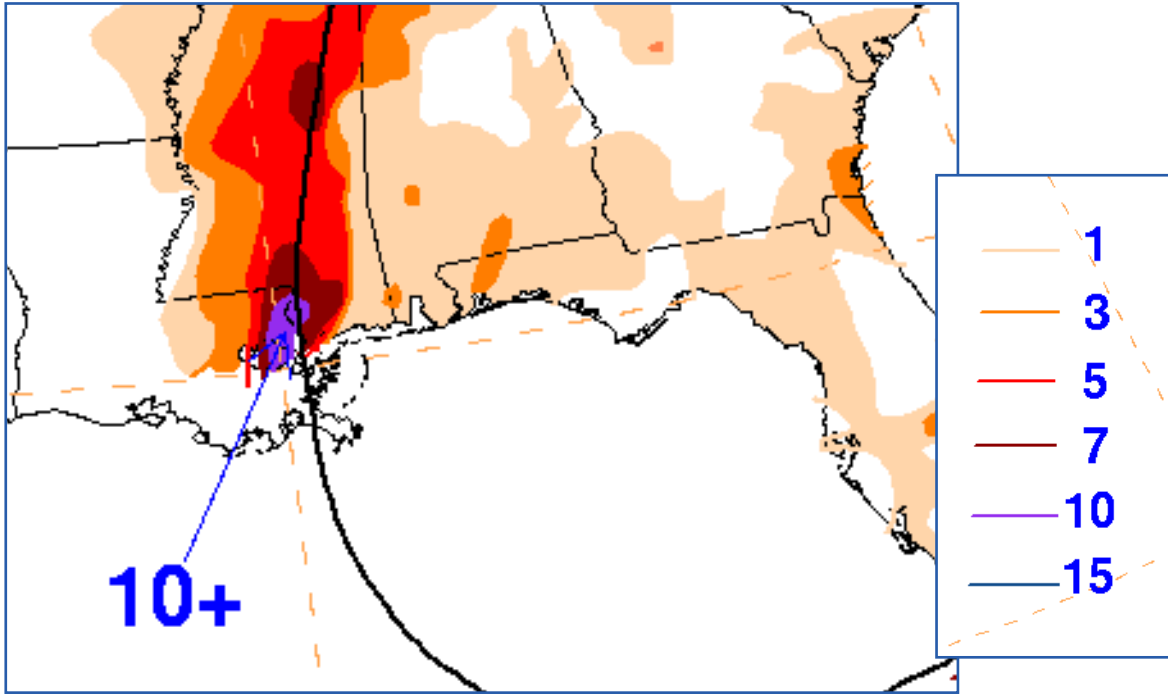


Water Levels (feet)

Calcasieu Pass, LA	2.2
Grand Isle, LA	1.2
Dauphin Island, AL	2.4

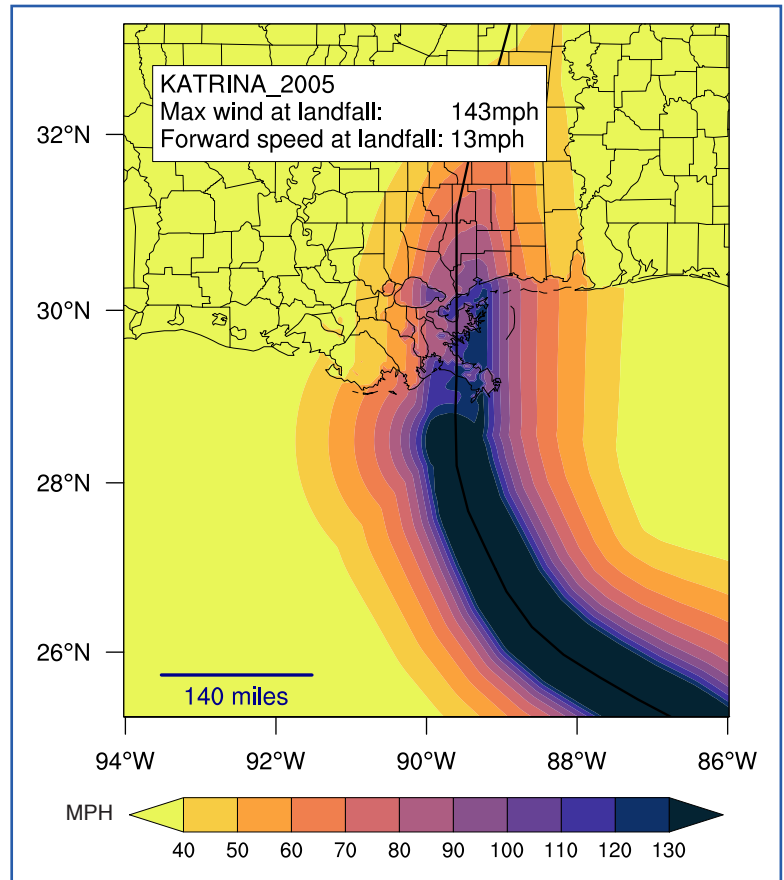


# Katrina 2005



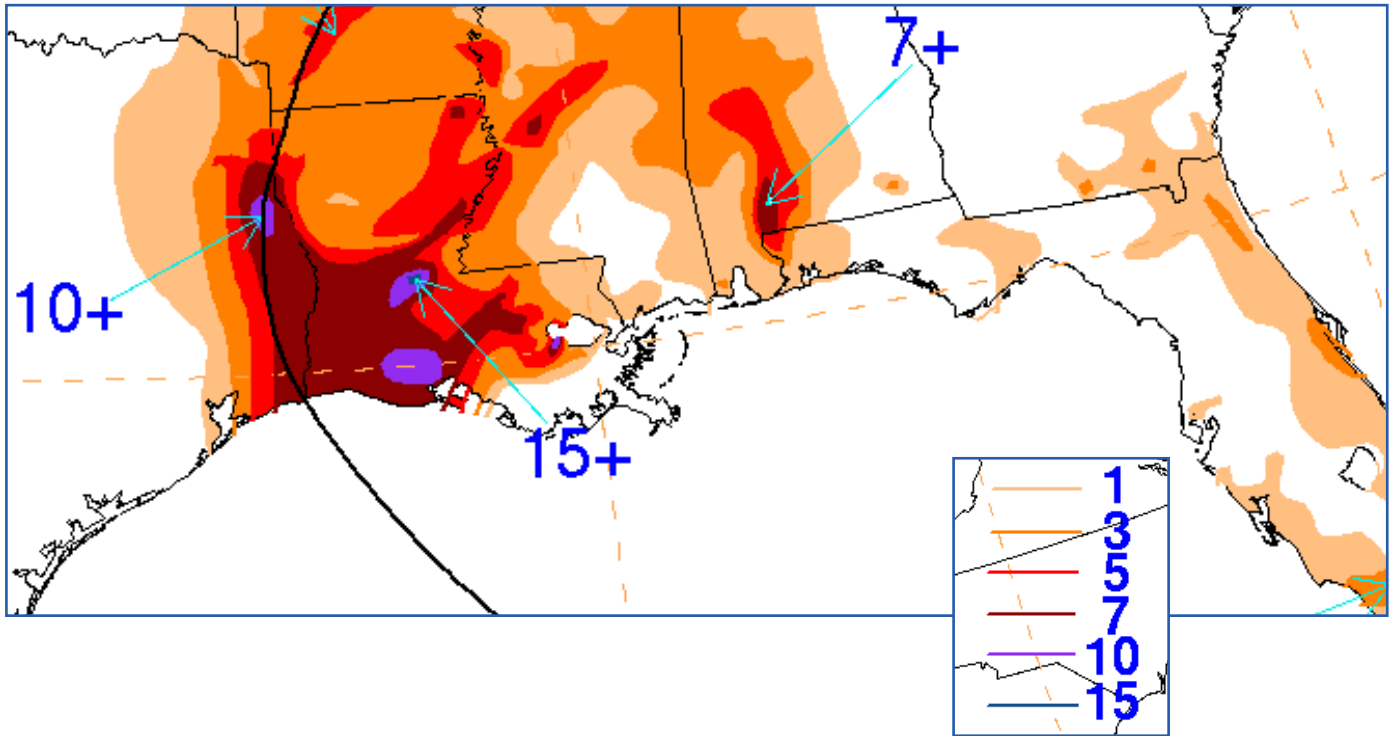
## Water Levels (feet)

Grand Isle, LA	4.7
Dauphin Island, AL	5.8



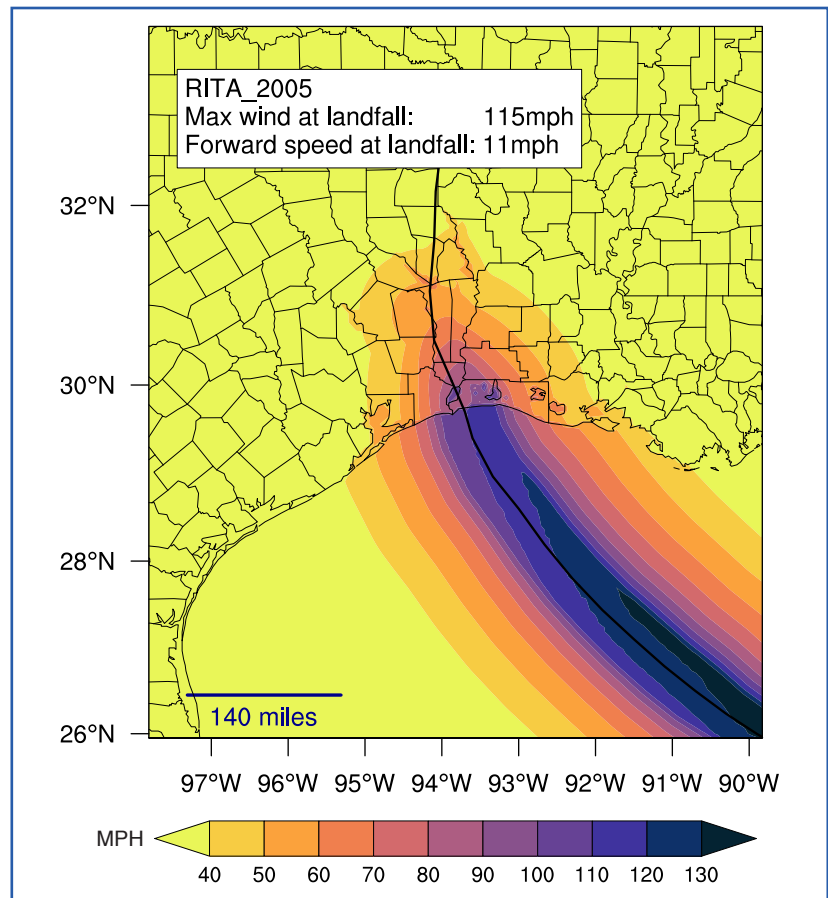


Rita 2005

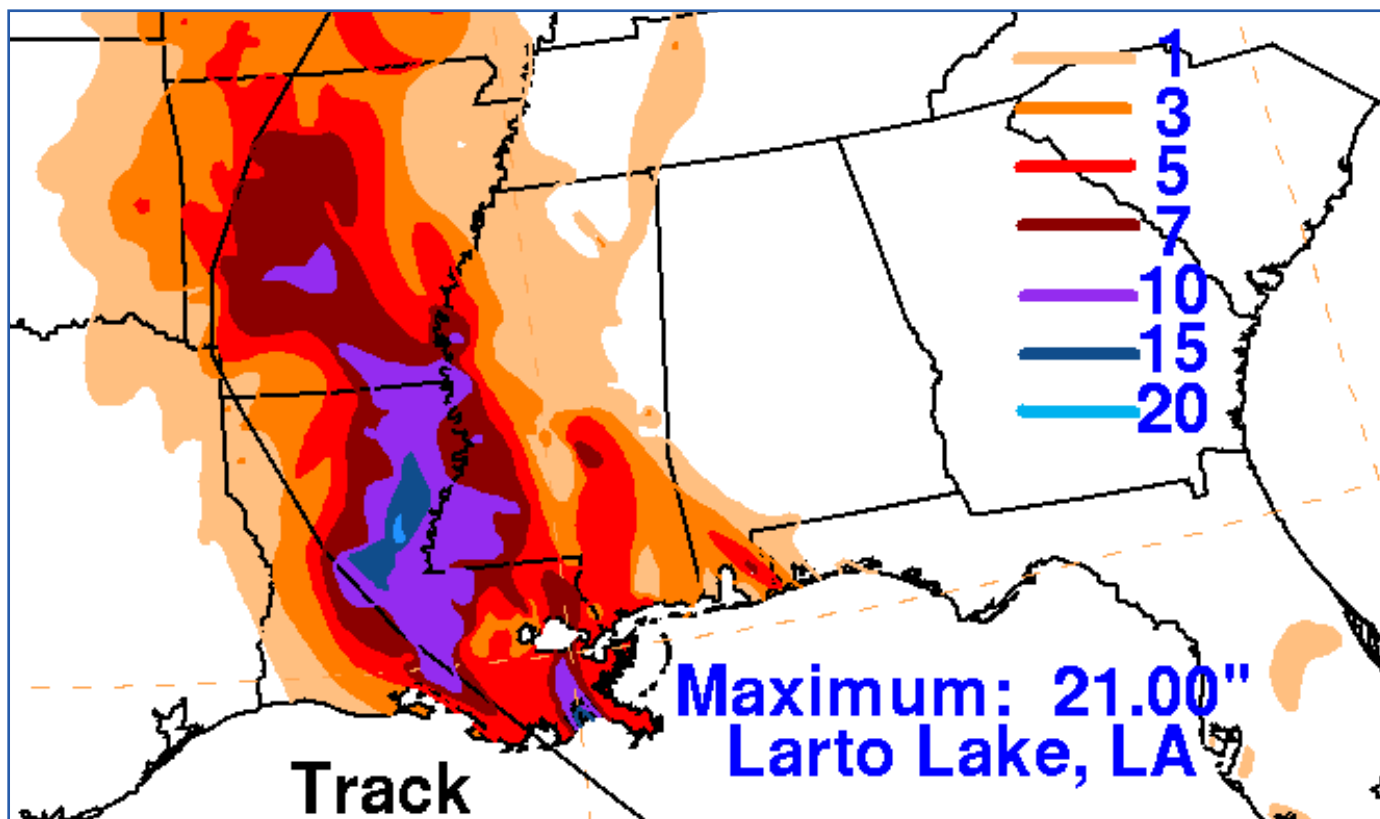


Water Levels (feet)

Rockport, TX	1.9
Galveston, TX	3.6
Sabine Pass, TX	6.4
Port Fourchon, LA	4.0

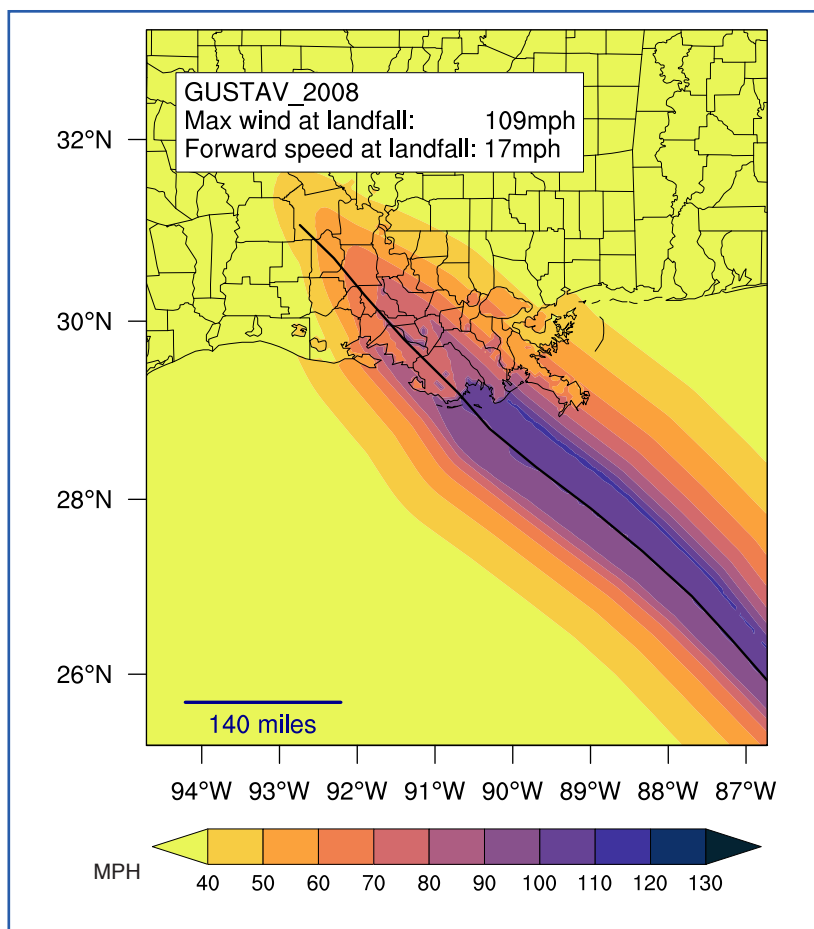


Gustav 2008

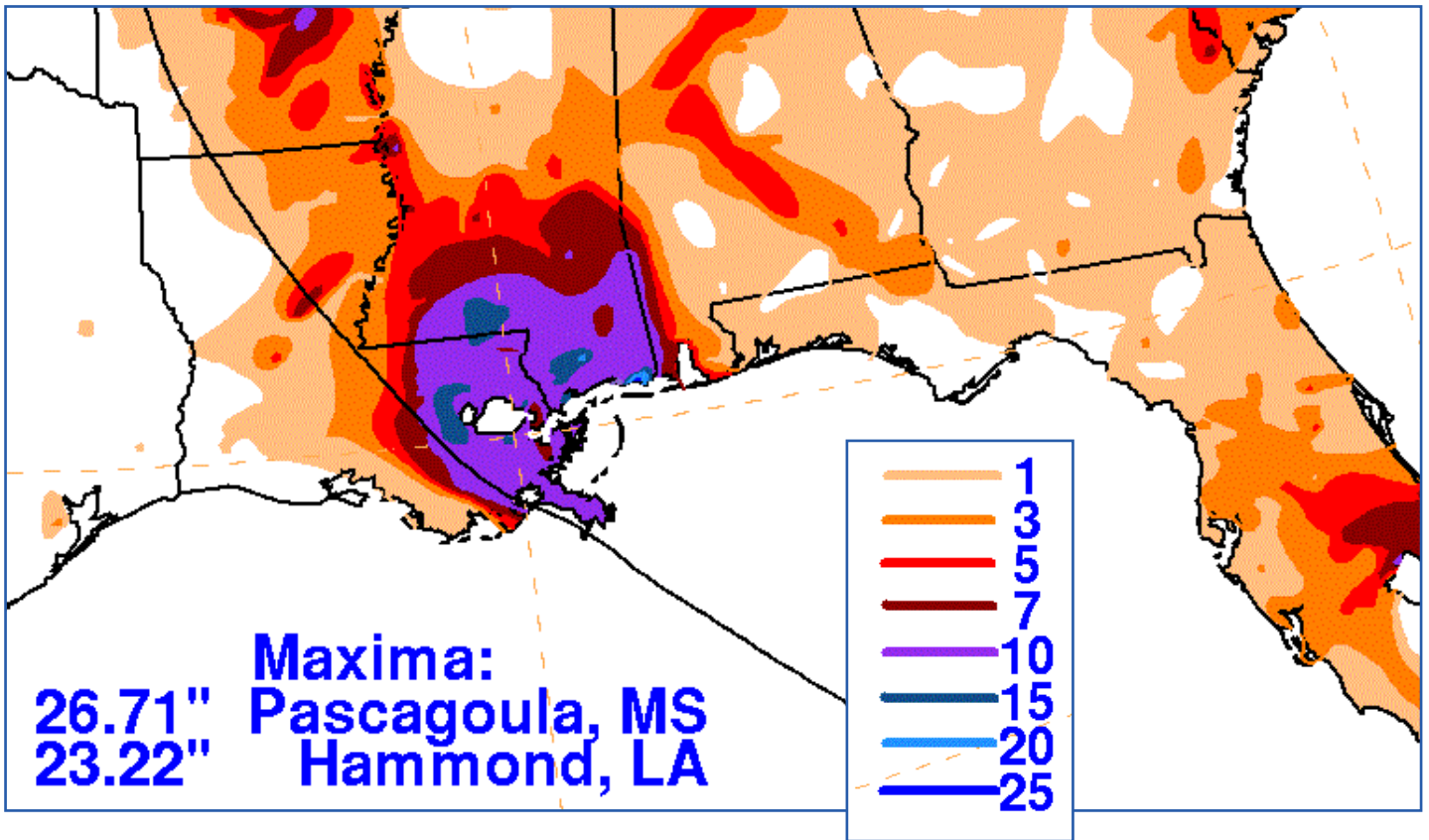


Water Levels (feet)

Calcasieu Pass, LA	10.7
Grand Isle, LA	4.4
Dauphin Island, AL	3.8

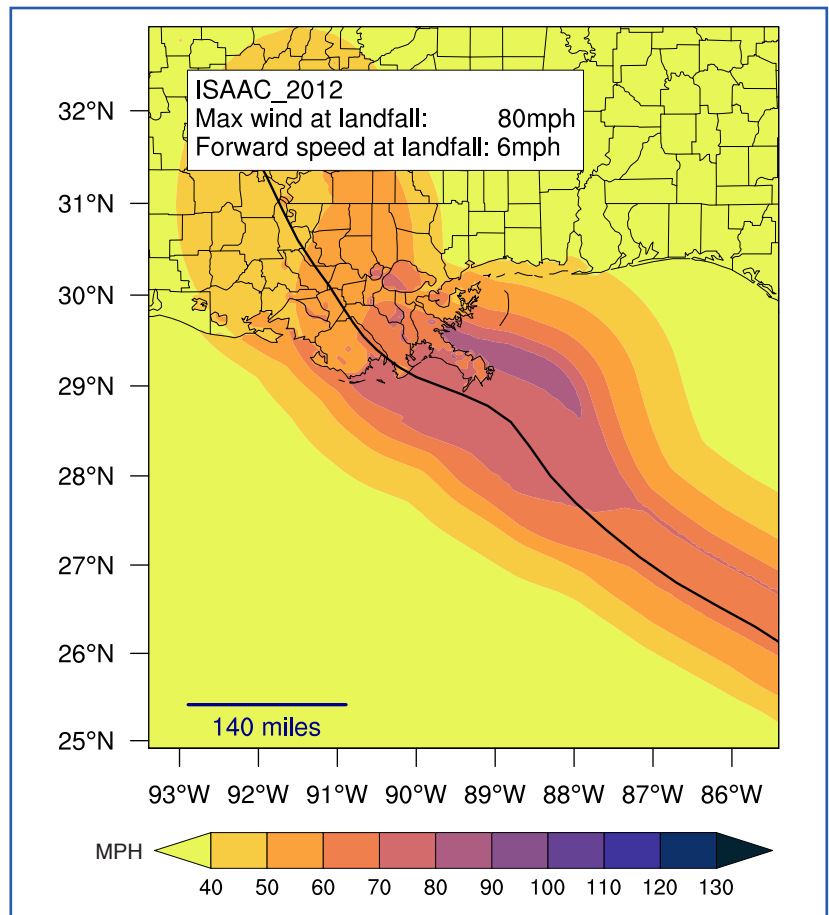


Isaac 2012

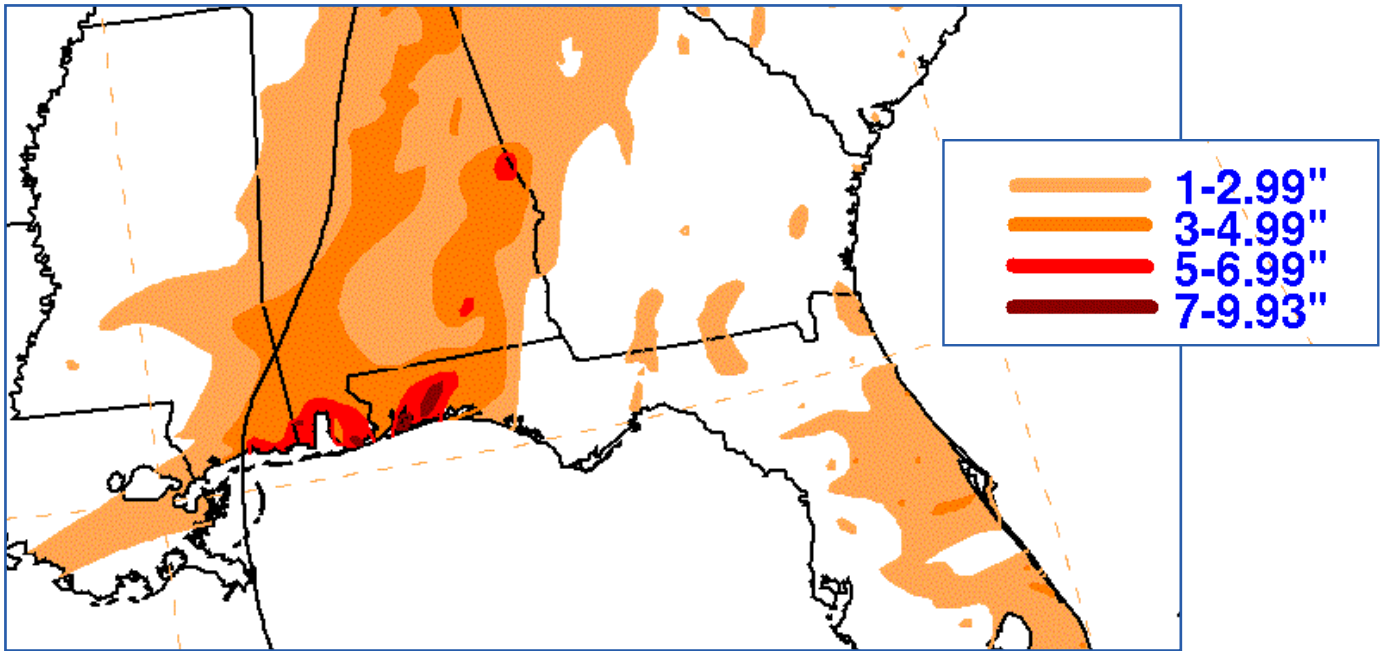


**Water Levels (feet)**

Calcasieu Pass, LA	1.6
Grand Isle, LA	4.7
Pilottown, LA	5.2
Bay St Louis, MS	8.9
Dauphin Island, AL	3.7

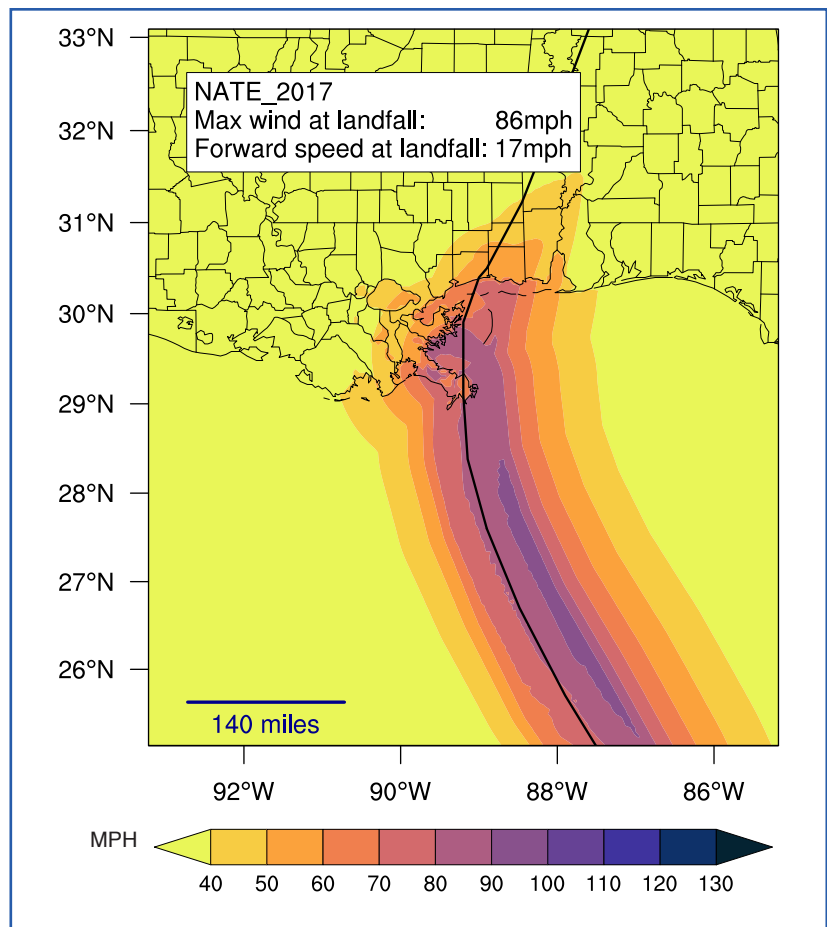


Nate 2017

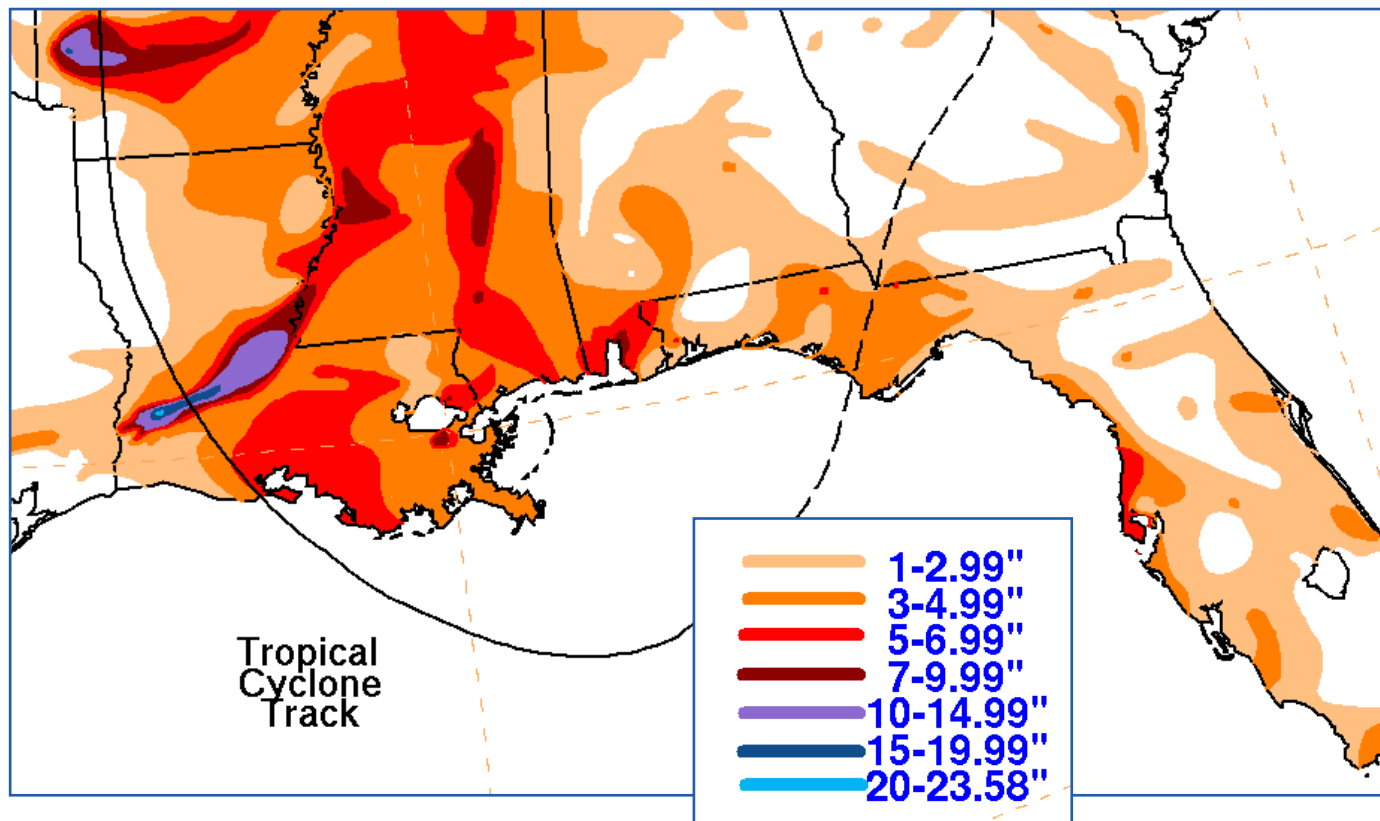


Water Levels (feet)

Shell Beach, LA	5.7
Pensacola, FL	3.7
Apalachicola, FL	3.7
Bay St Louis, MS	6.5
Dauphin Island, AL	3.7



# Barry 2019



## Water Levels (feet)

Eugene Island, LA	6.0
Port Fourchon, LA	2.6
Pilottown, LA	2.9
Bay St Louis, MS	3.8
Dauphin Island, AL	2.7

