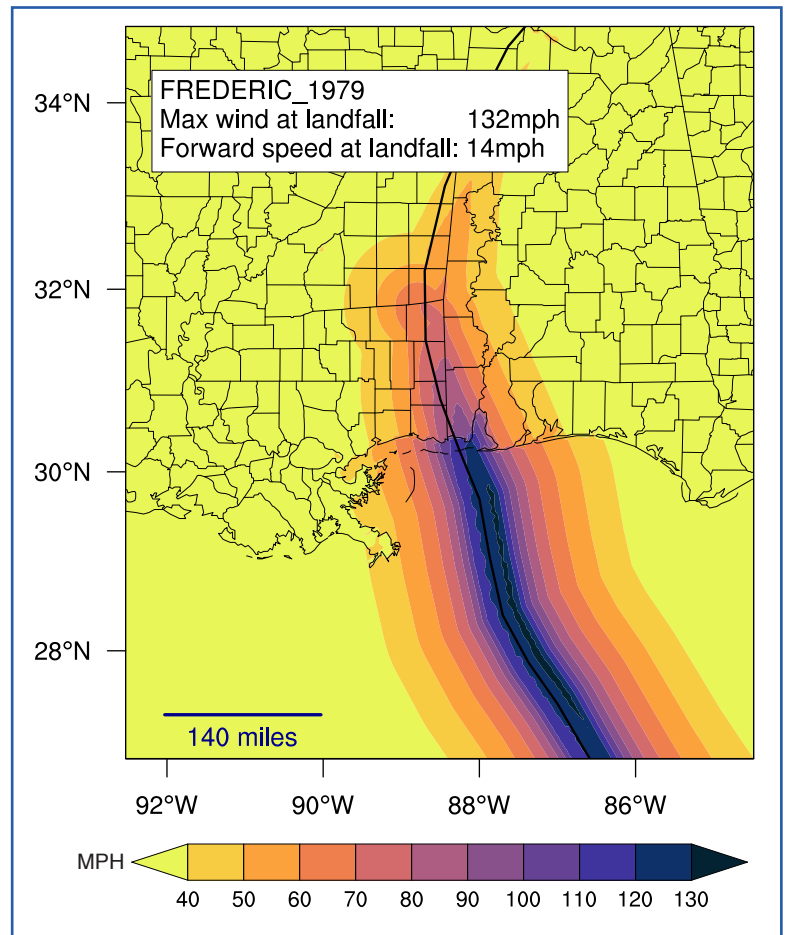
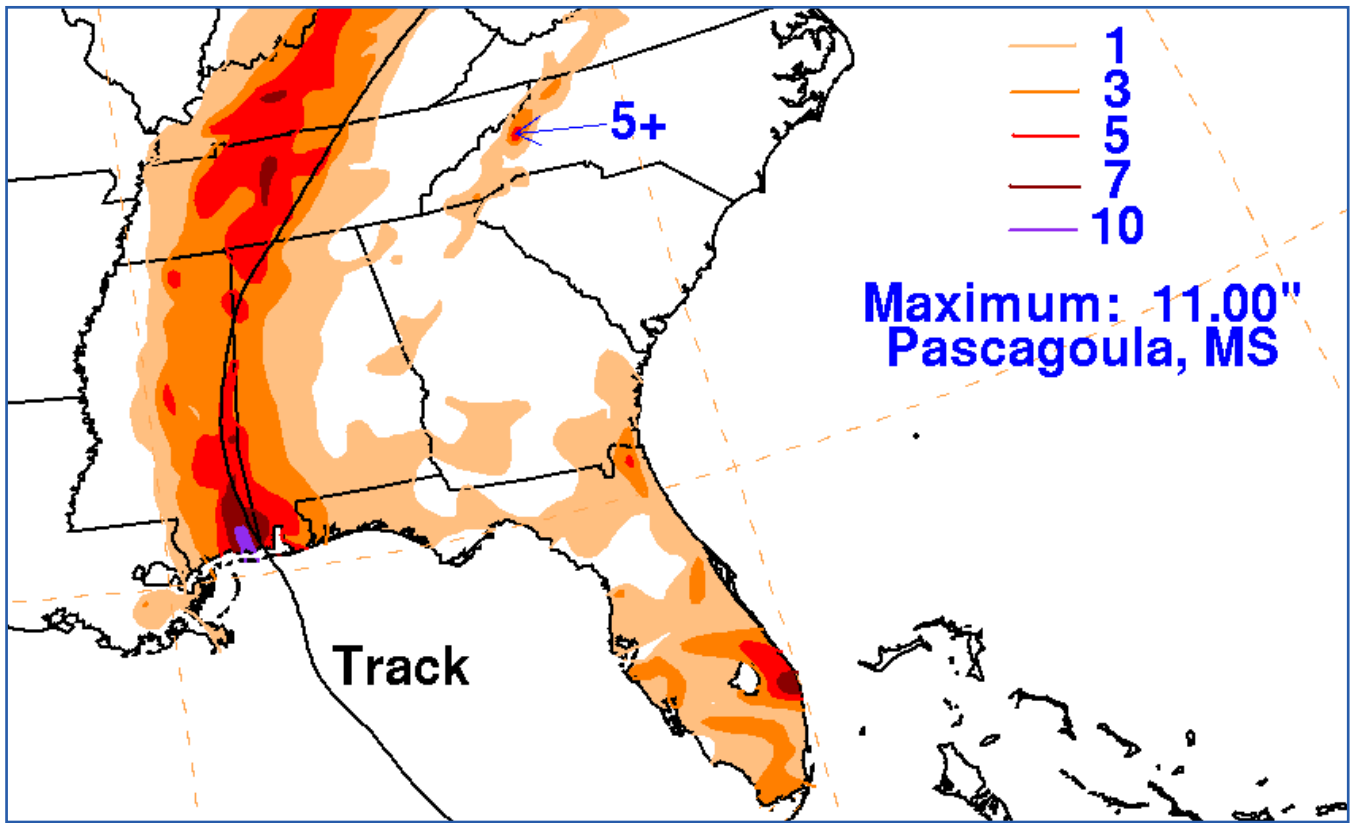
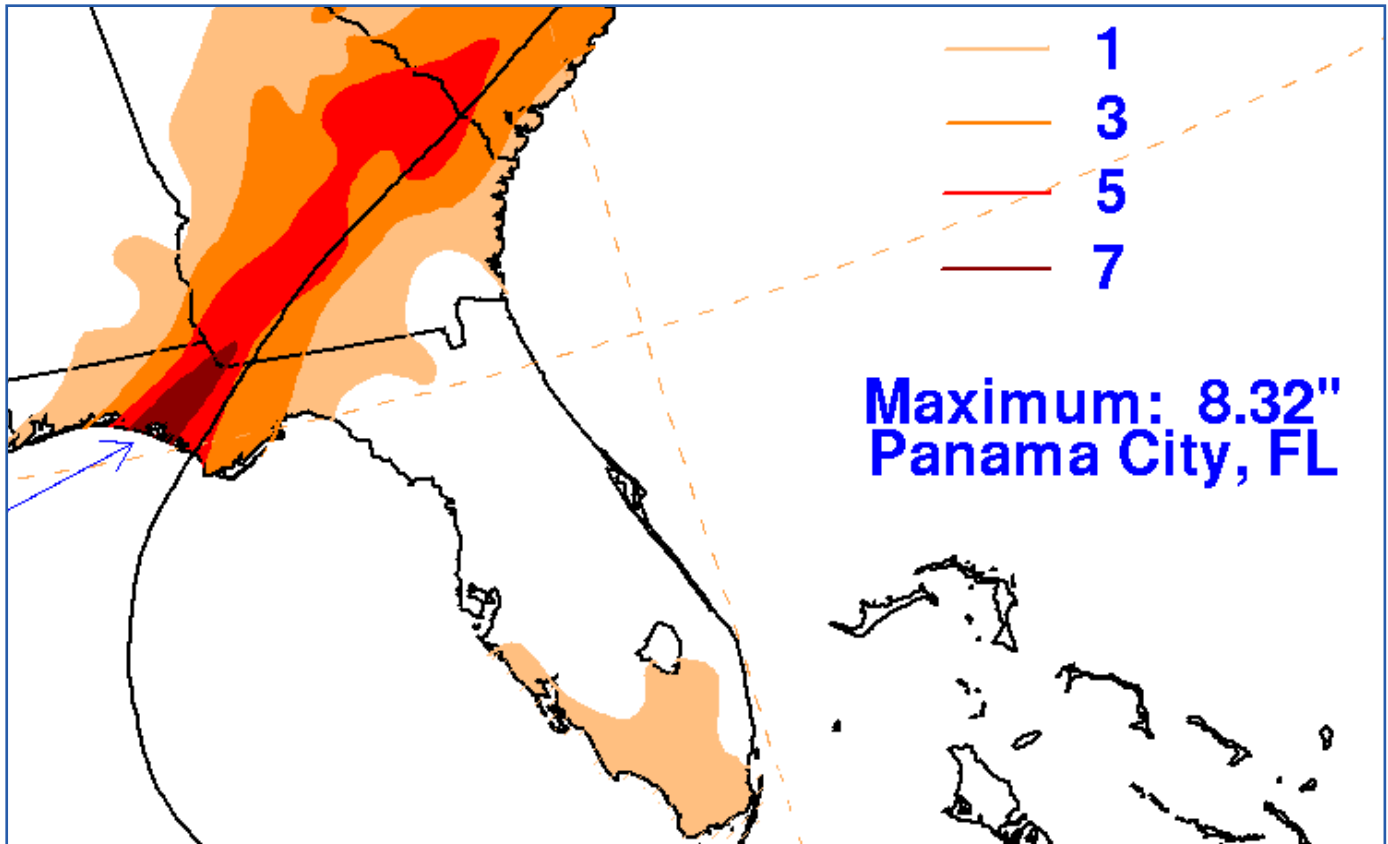


Frederic 1979

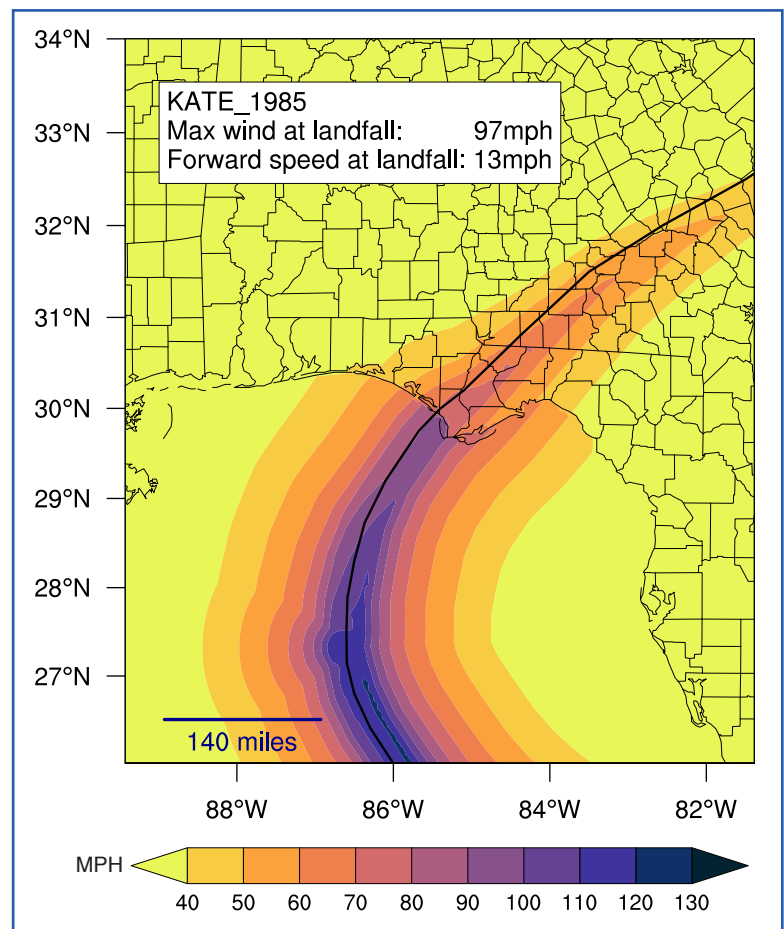


Kate 1985

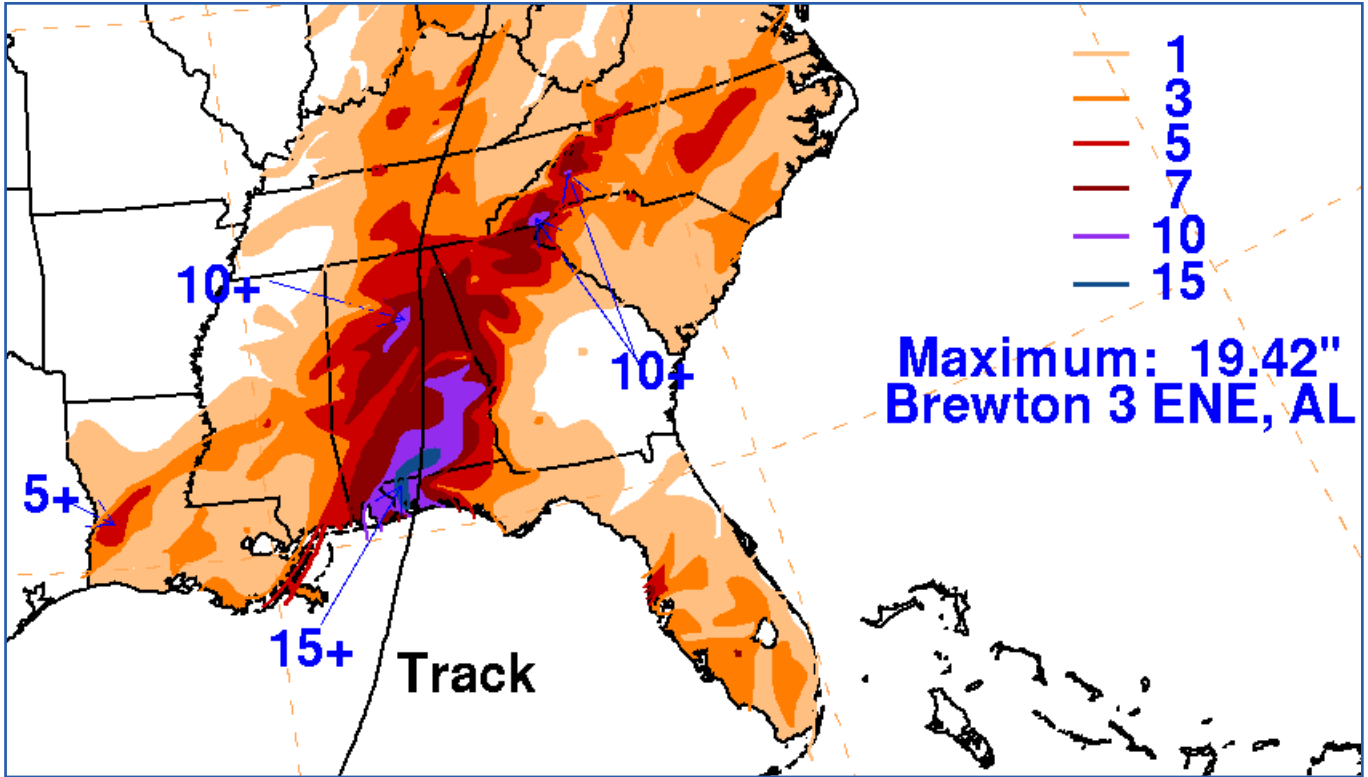


Water Levels (feet)

Pensacola, FL	1.9
Dauphin Island, AL	1.9
Apalachicola, FL	6.4
Cedar Key, FL	5.0

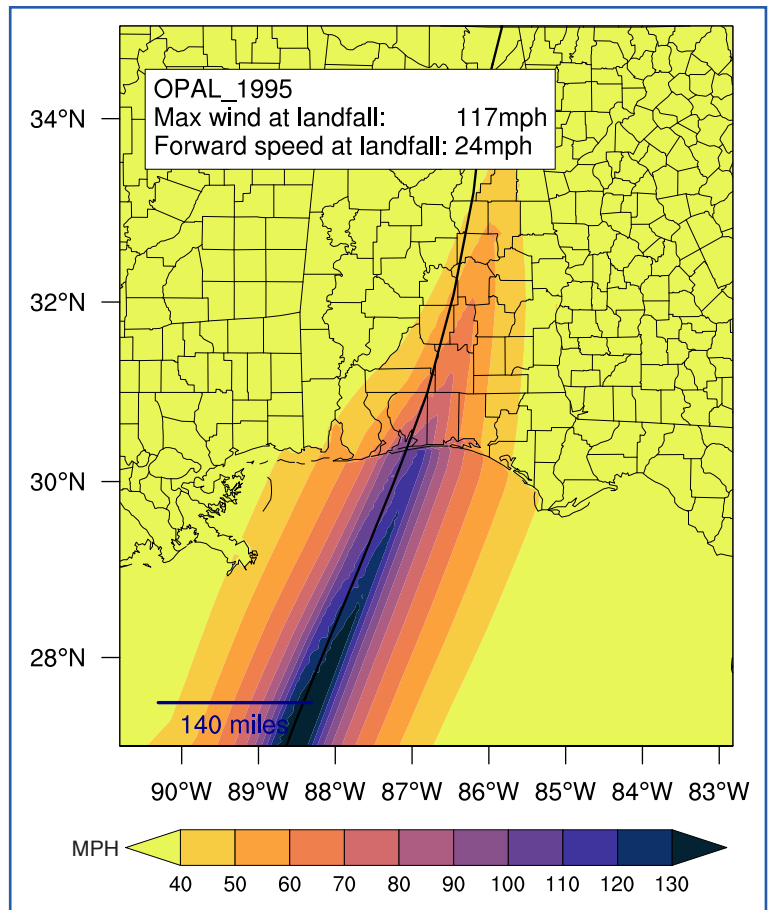


Opal 1995

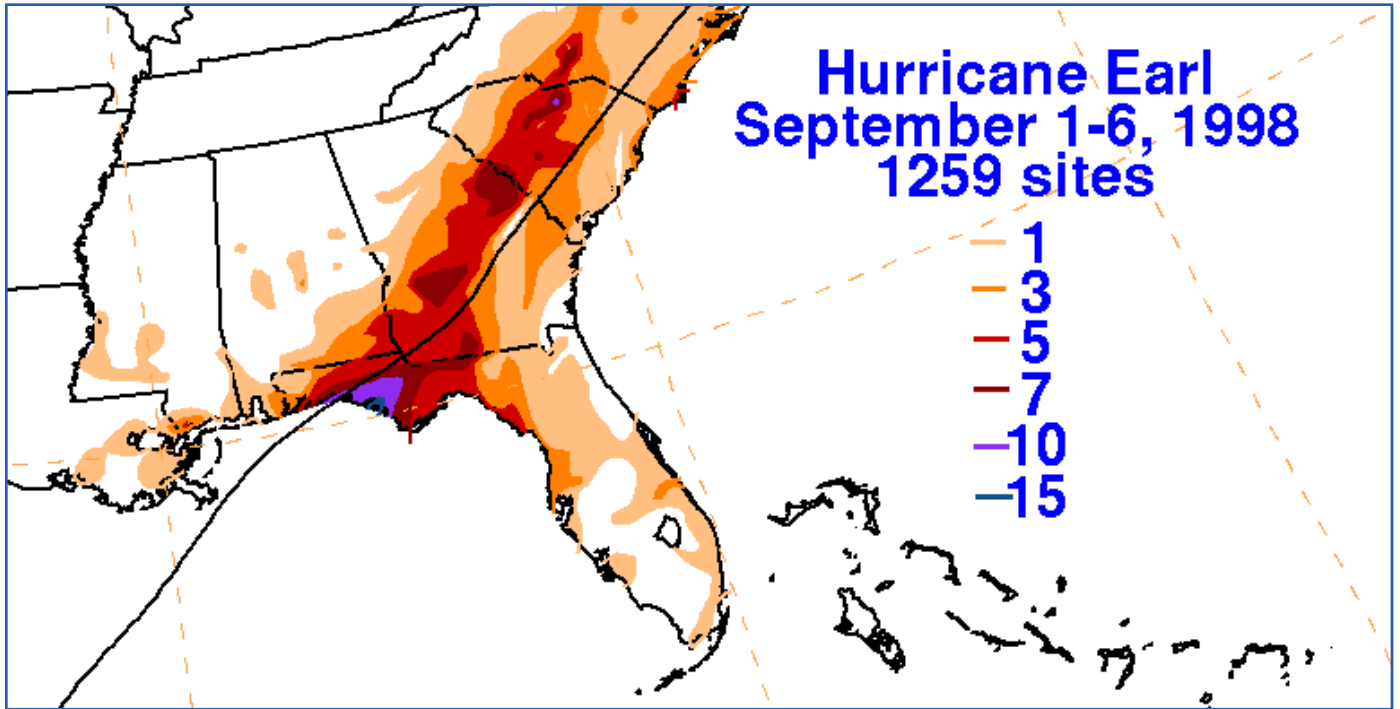


Water Levels (feet)

Pensacola, FL	5.4
Dauphin Island, AL	3.6
Apalachicola, FL	5.6
Bay St Louis, MS	3.1

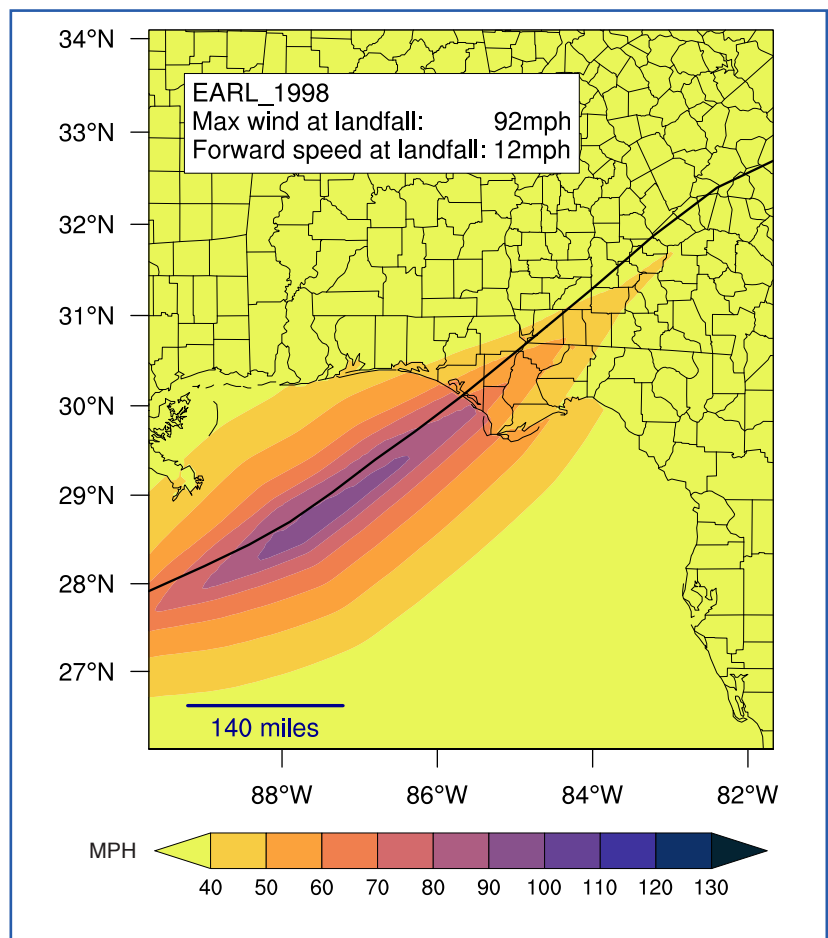


Earl 1998

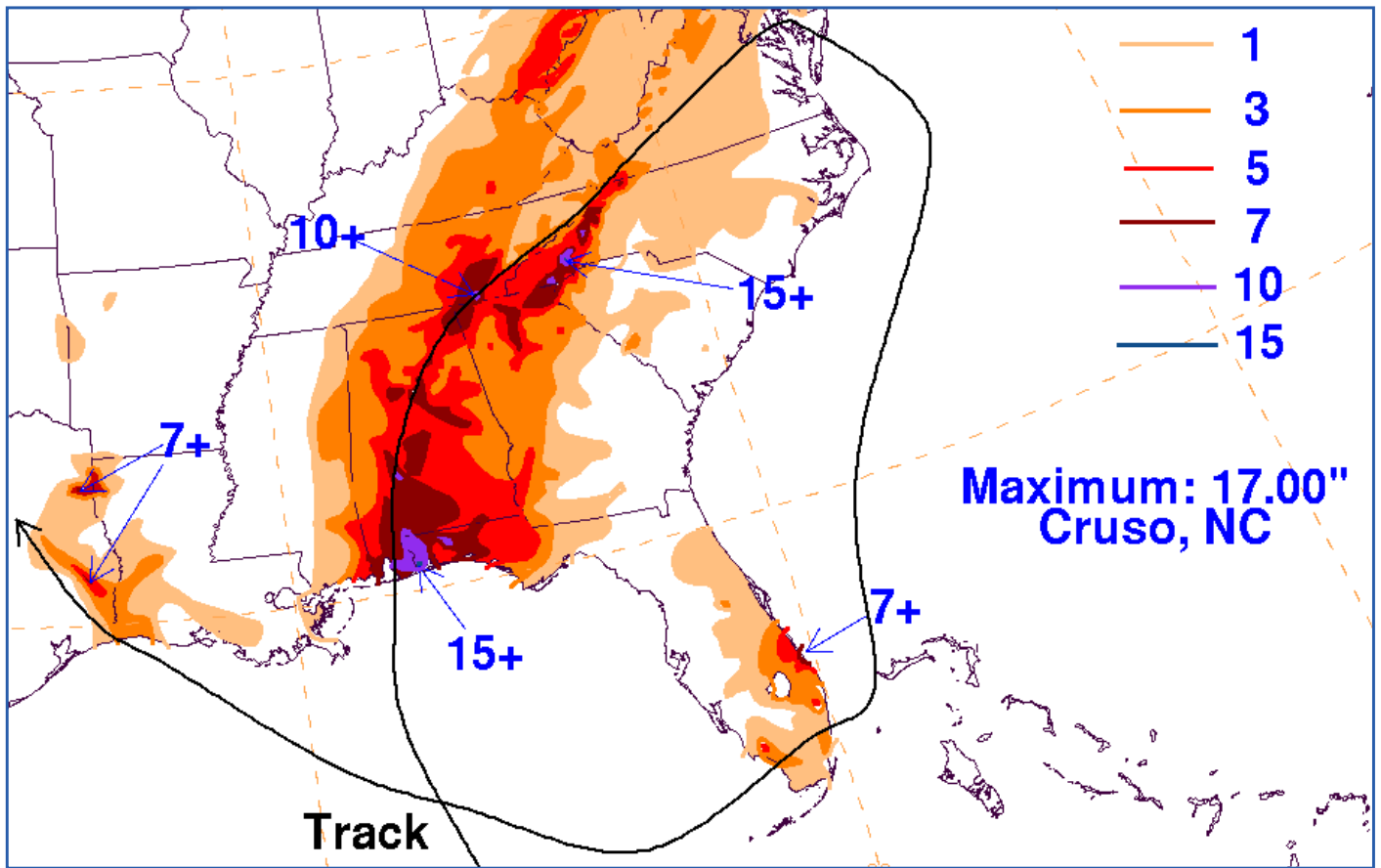


Water Levels (feet)

Cedar Key, FL	5.2
Pensacola, FL	4.4
Apalachicola, FL	5.0

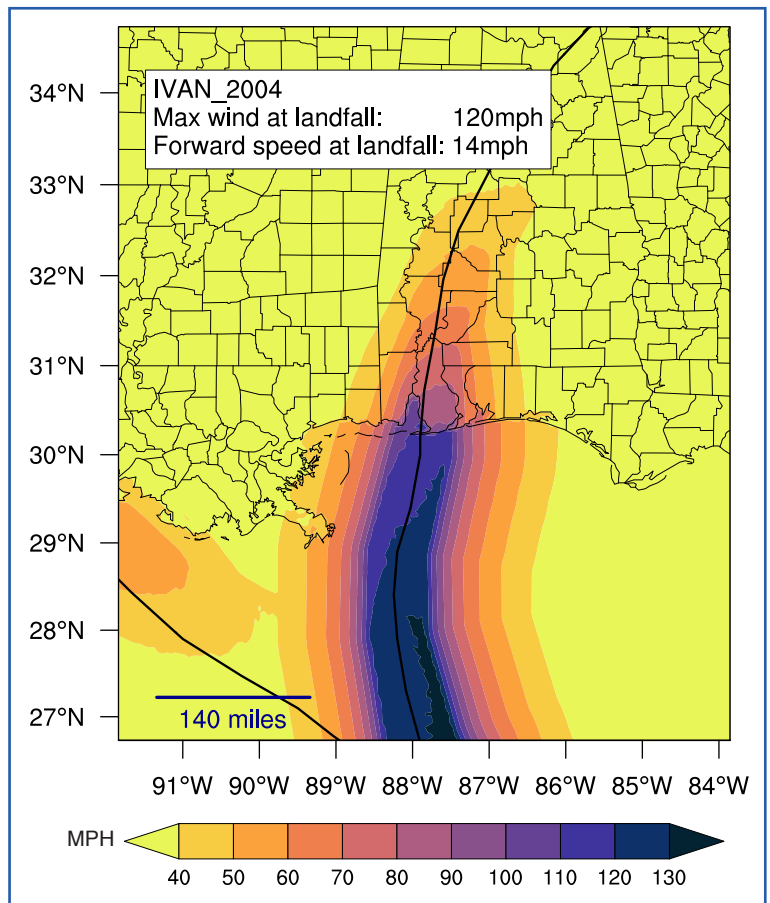


Ivan 2004

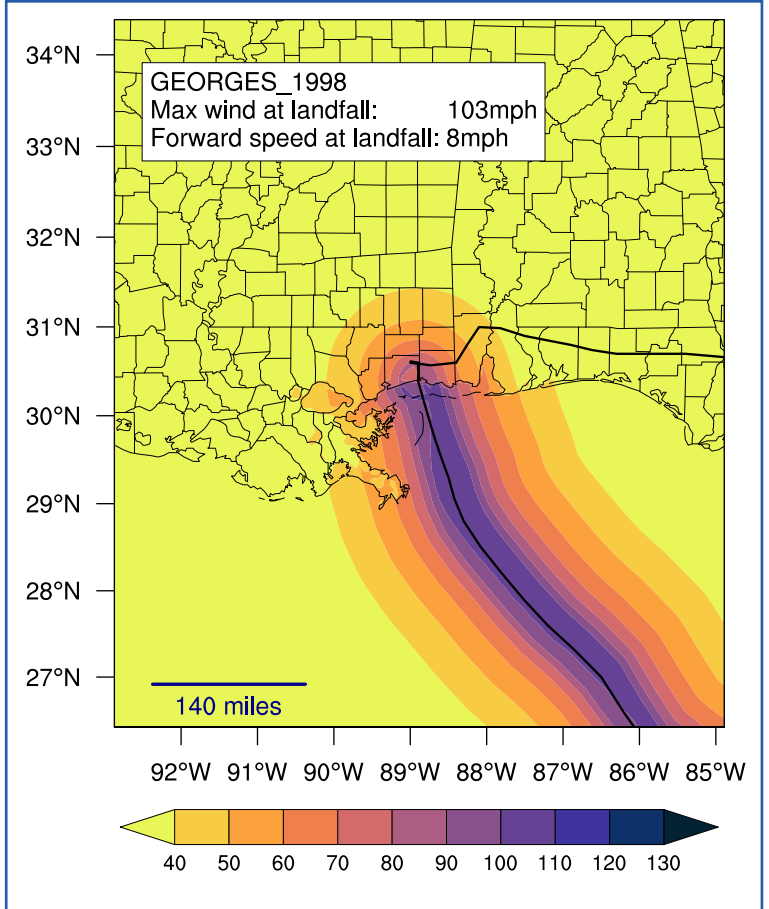
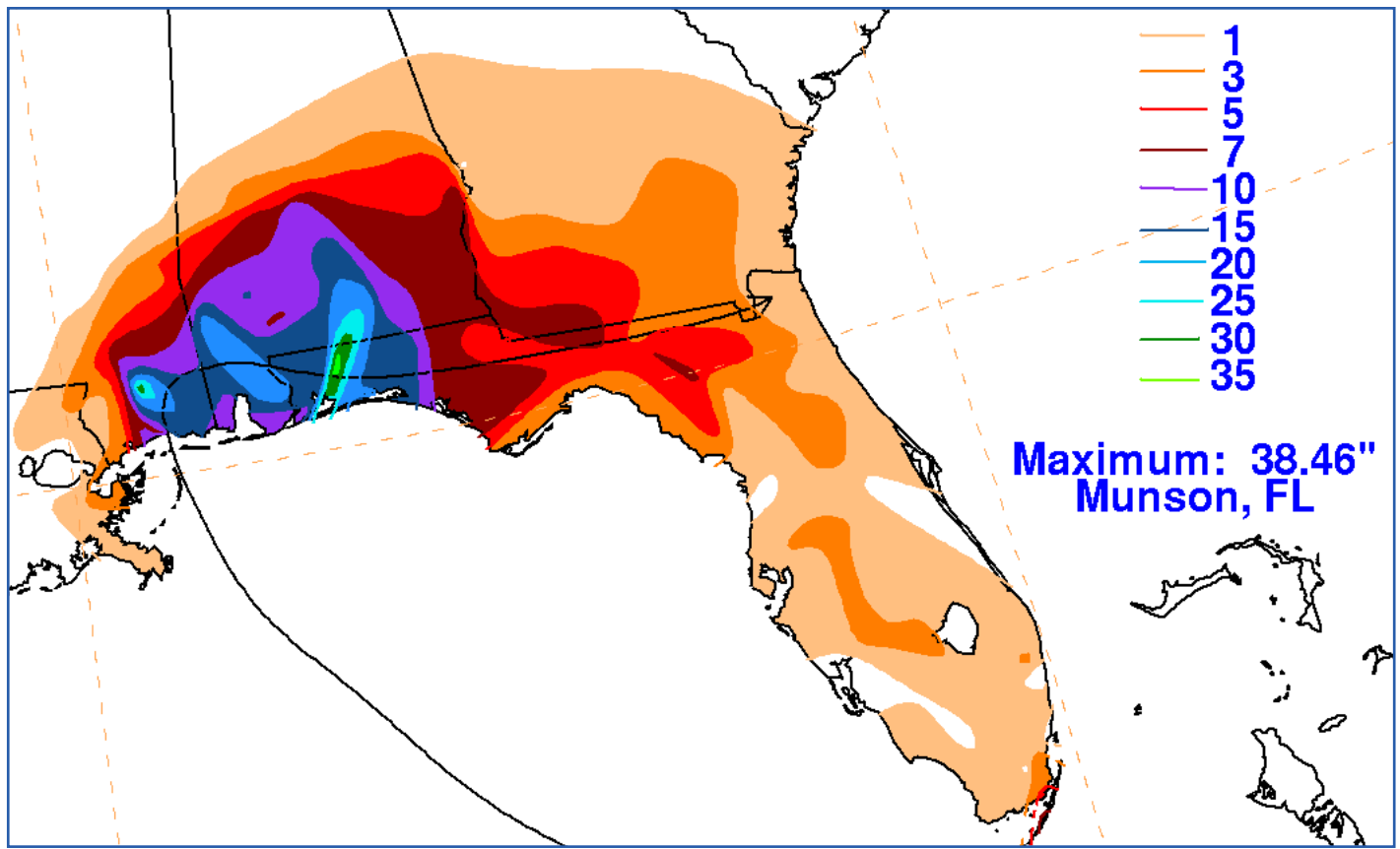


Water Levels (feet)

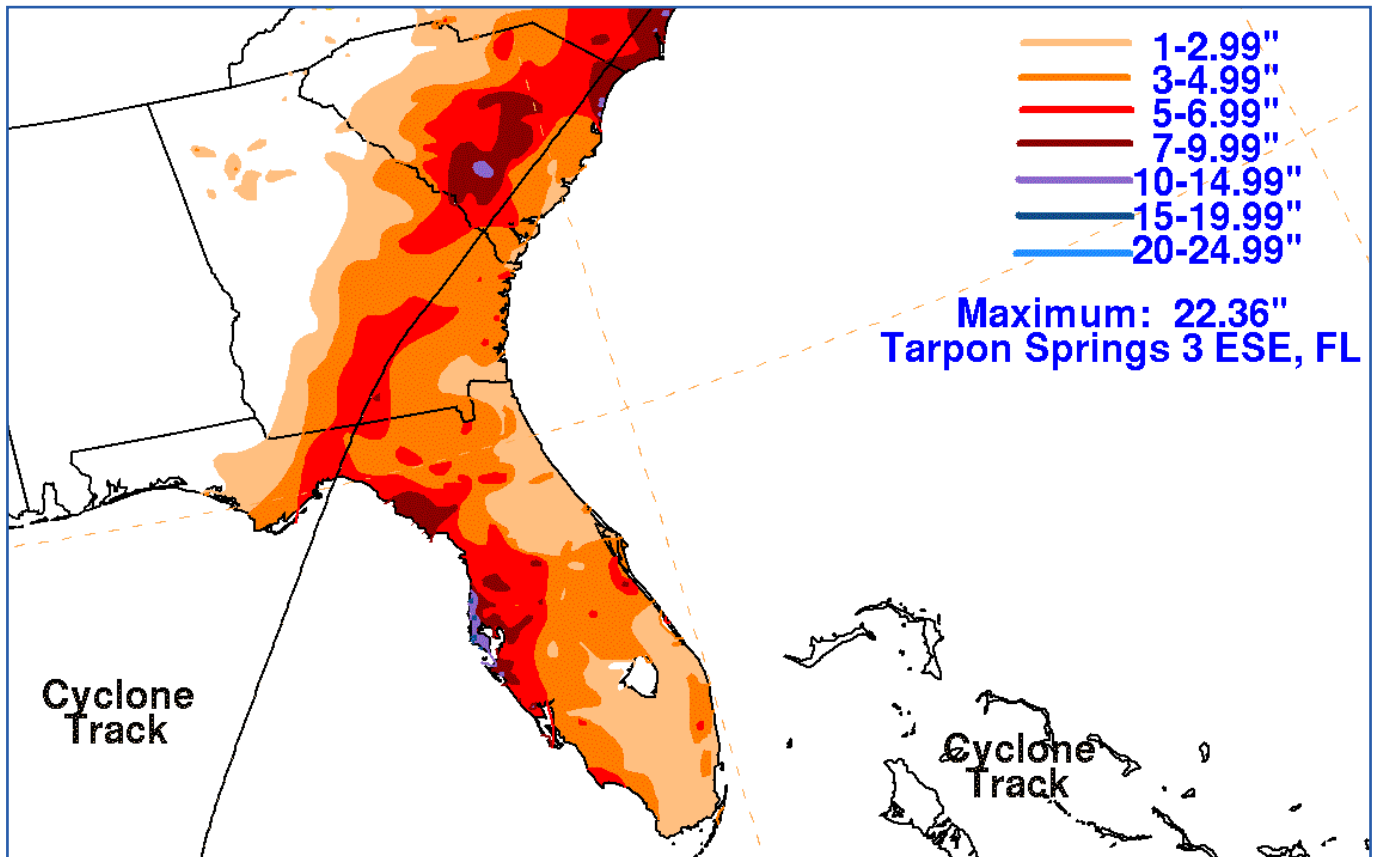
Dauphin Island, AL	6.6
Apalachicola, FL	4.3



Georges 1998

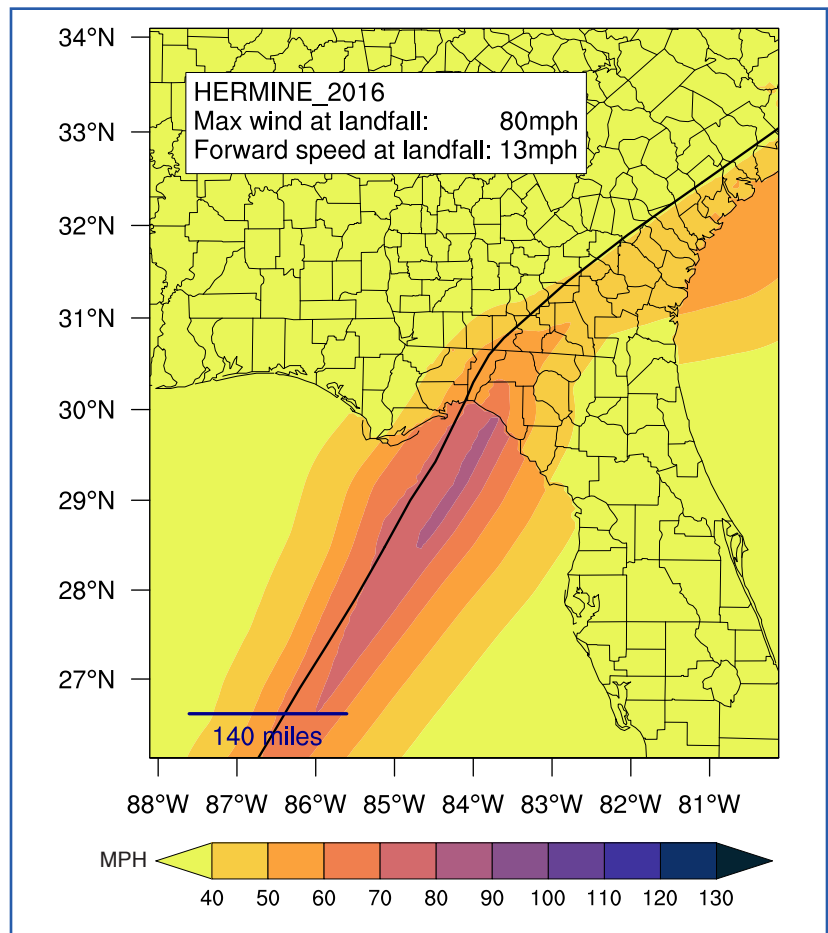


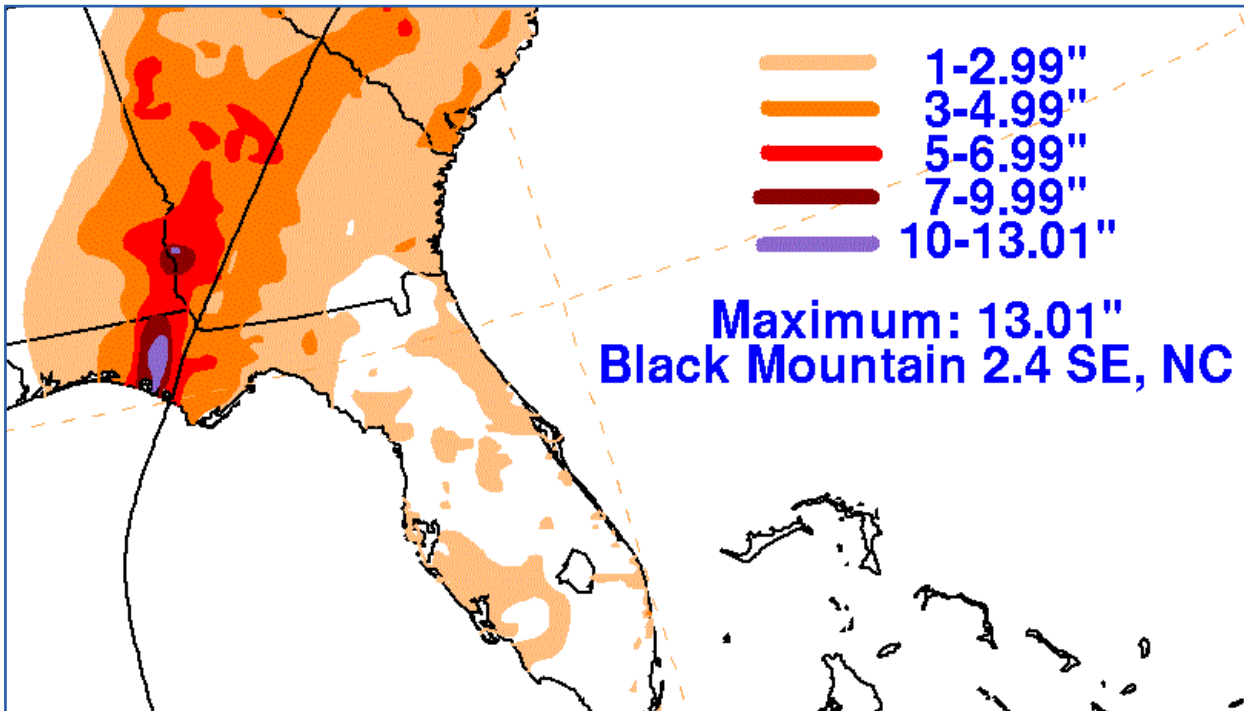
Hermine 2016



Water Levels (feet)

Pensacola, FL	1.9
Apalachicola, FL	2.3
Cedar Key, FL	4.0
Tampa, FL	2.5





Water Levels (feet)

Dauphin Island, AL	3.2
Pensacola, FL	3.0
Apalachicola, FL	8.4
Cedar Key, FL	5.8

