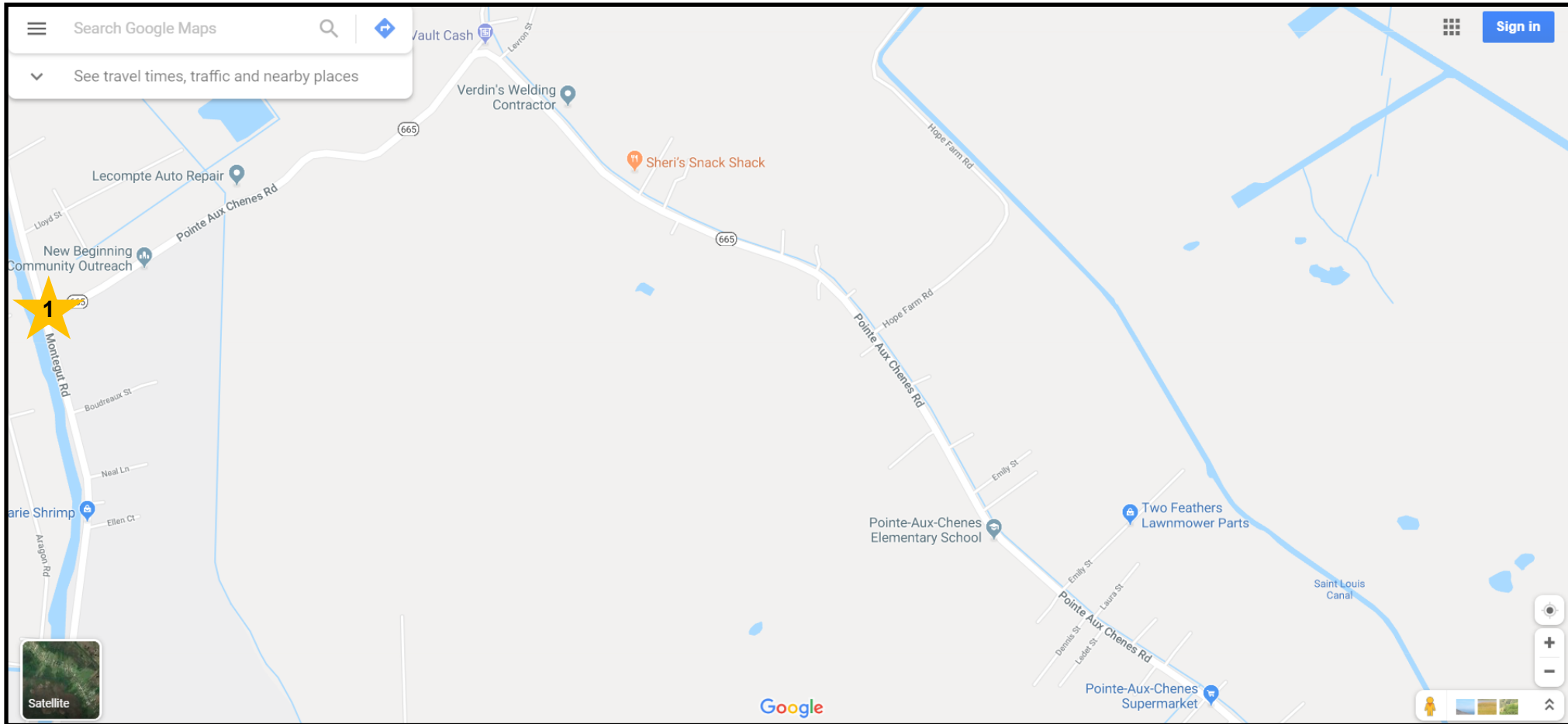


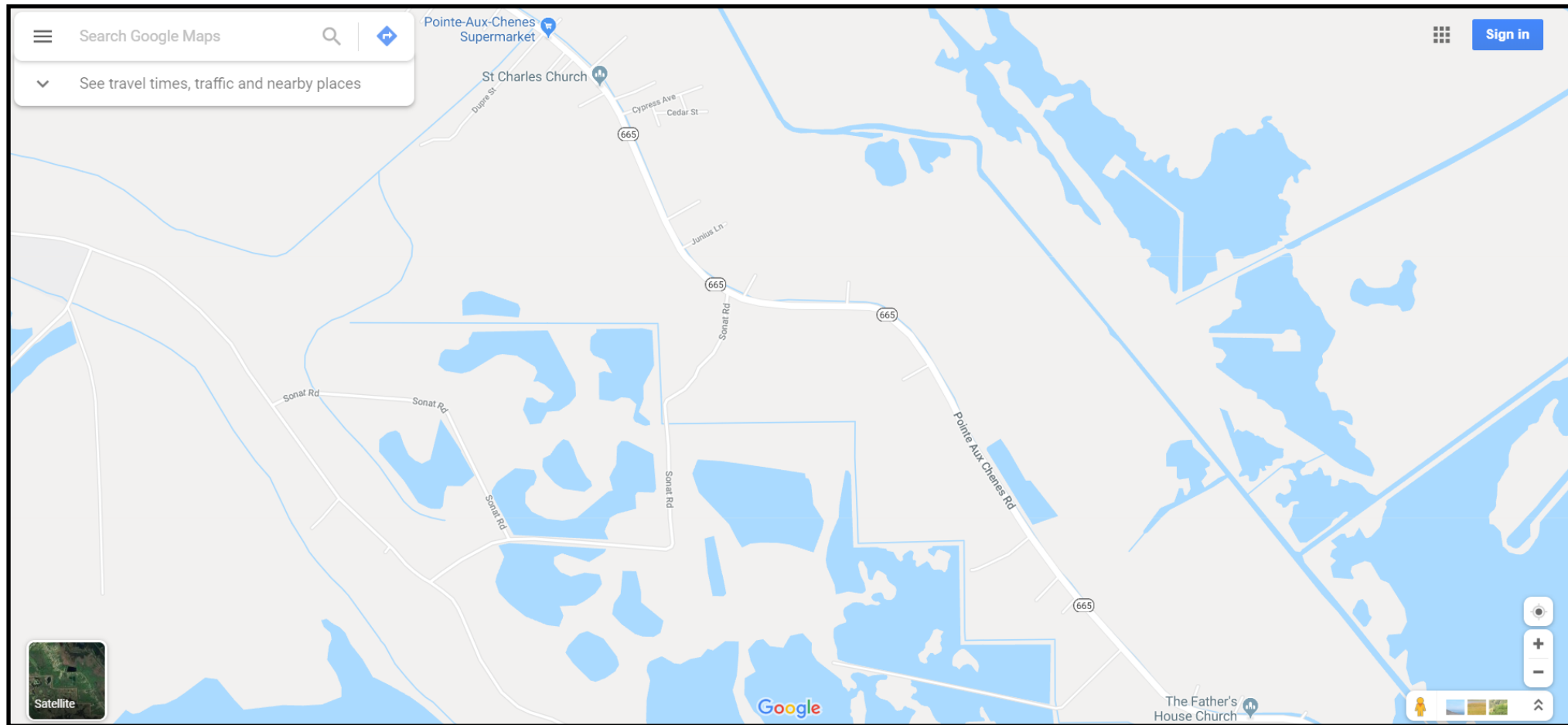
## 1 — Beginning of Pointe Aux Chenes Rd, Mile 0



Where do you first start seeing raised homes? How are they raised? Using the categories below, record the number and type of homes (both raised and ground level) from the beginning of Pointe Aux Chenes Road to the Pointe-Aux-Chenes Elementary School.

- Ground Level \_\_\_\_\_
- Raised Mound \_\_\_\_\_
- Concrete Blocks \_\_\_\_\_
- Pilings \_\_\_\_\_

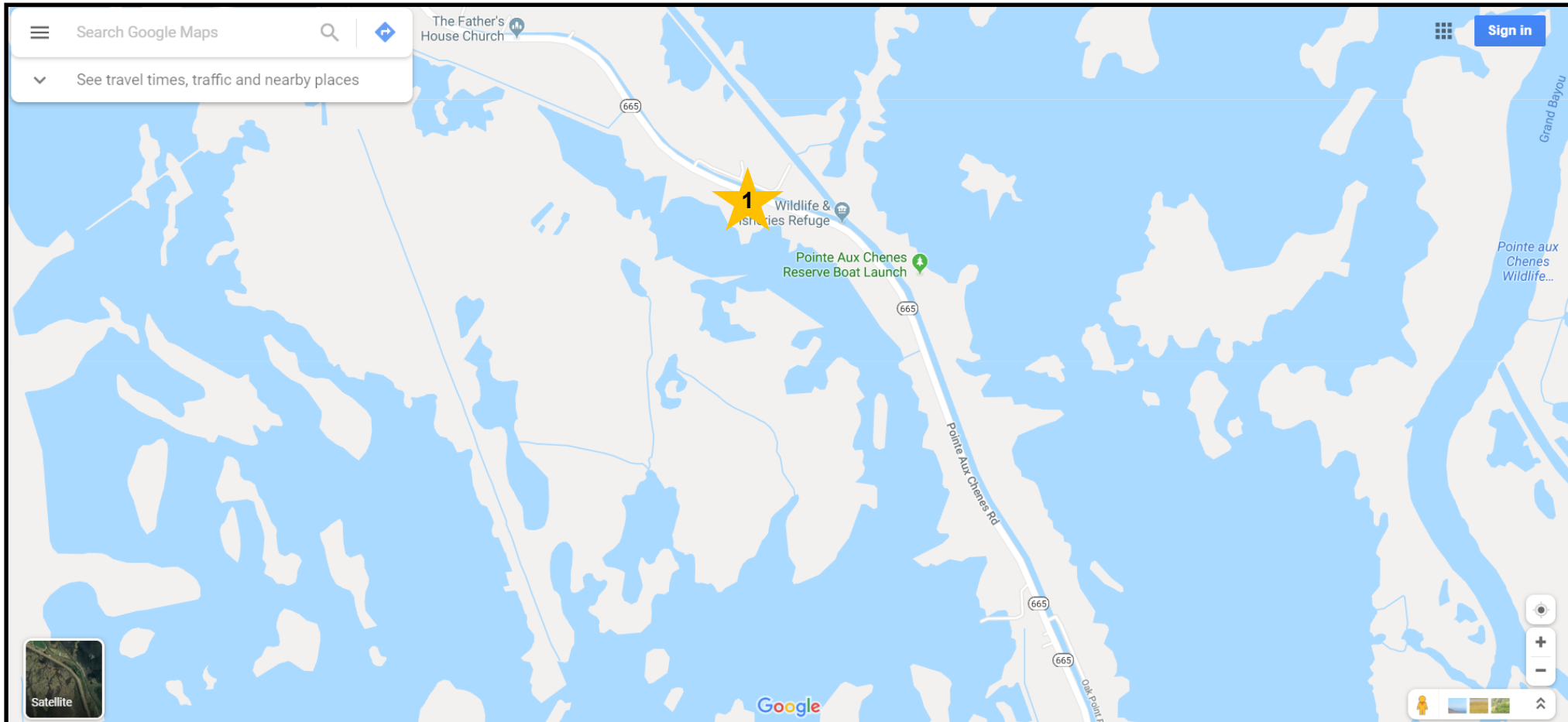
# Map 2 of 4



Record any evidence of land loss below. Mark the location of this area using the map above. What do you think was the main cause of this land loss?

# Map 3 of 4

## 1 — Reach J-1 levee, part of Morganza to the Gulf

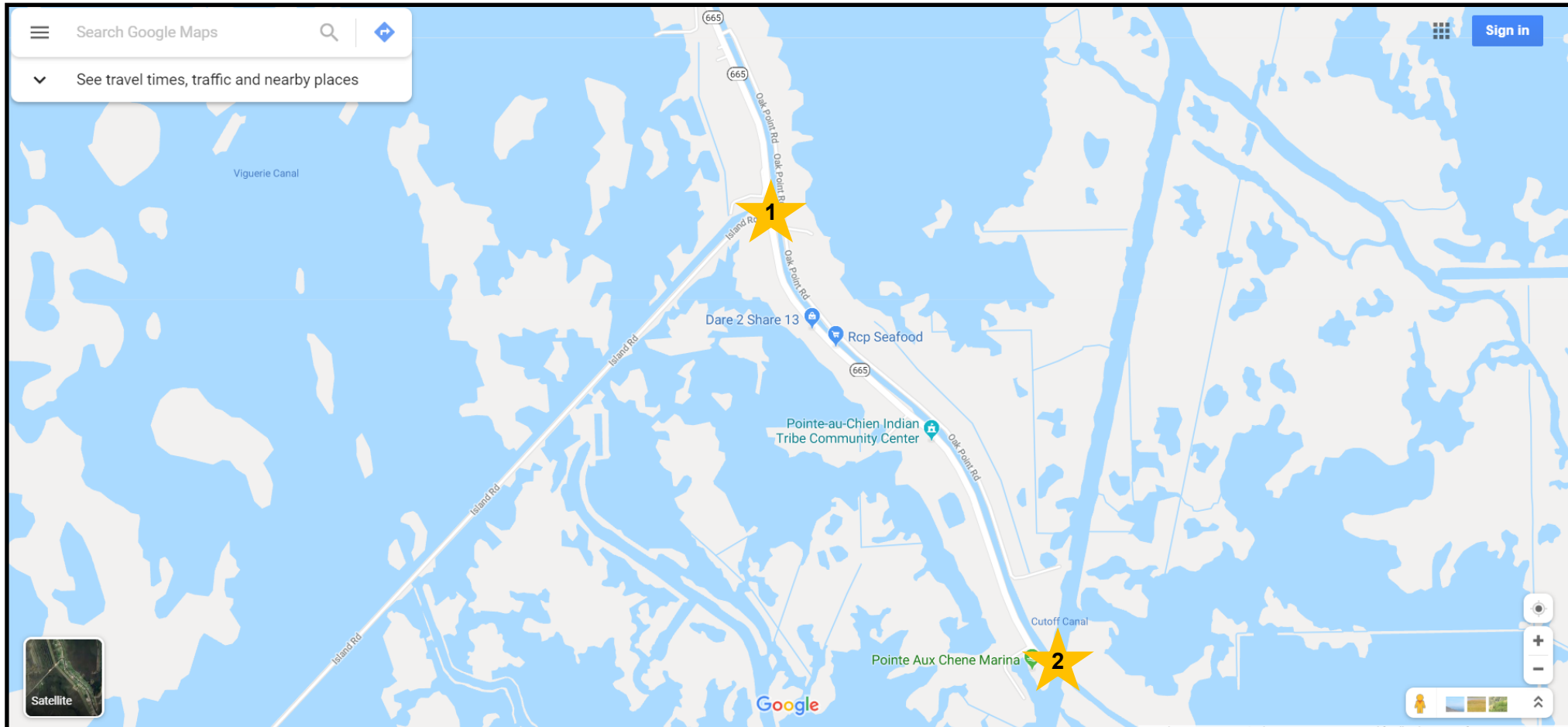


Record any evidence of land loss below. Mark the location of this area using the map above. What do you think was the main cause of this land loss?

# Map 4 of 4

1 — Beginning of Island Road

2 — Pointe Aux Chenes Floodgate



Record any coastal protection, restoration, or adaptation projects below. What does the project address?